

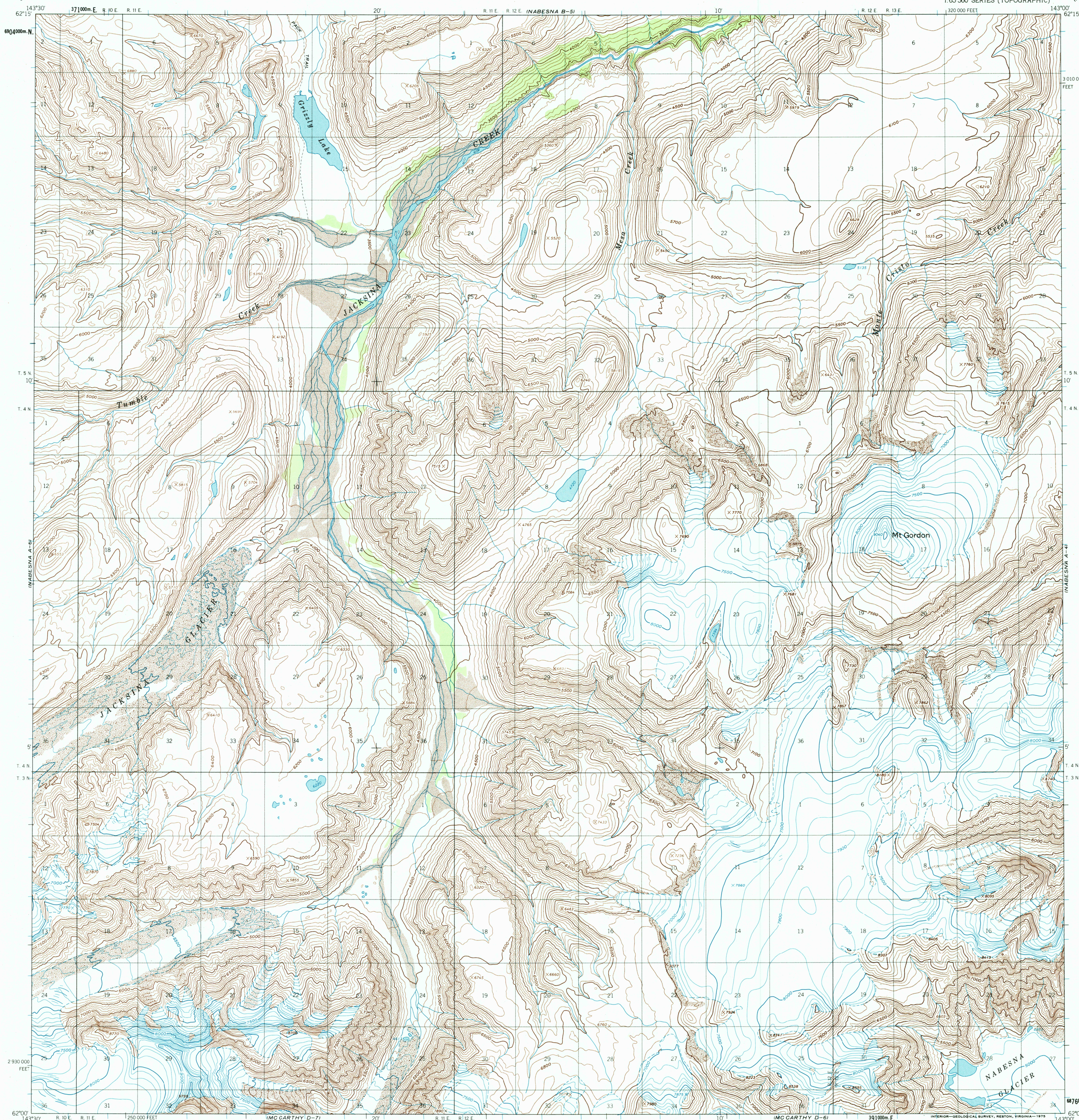
NABESNA B-6



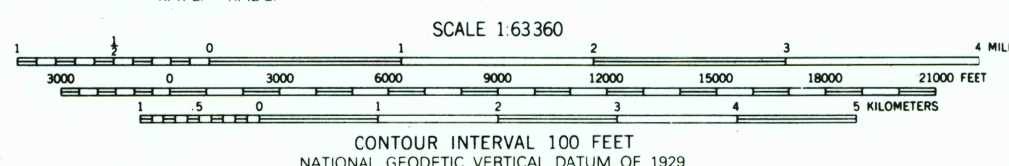
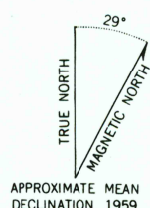
U.S. DEPARTMENT OF THE INTERIOR
U.S. GEOLOGICAL SURVEY

NABESNA (A-5) QUADRANGLE
ALASKA
1:63 360 SERIES (TOPOGRAPHIC)

NABESNA B-4



Mapped, edited, and published by the Geological Survey
Control by USGS
Topography by photogrammetric methods from aerial photographs
taken 1952, field annotated 1959. Map not field checked
Universal Transverse Mercator projection, 1927 North American datum
10,000-foot grid based on Alaska coordinate system, zone 2
1000-metre Universal Transverse Mercator grid ticks,
zone 7, shown in blue
Land lines represent unsurveyed and unmarked locations
predetermined by the Bureau of Land Management
Folio CR-3, Copper River Meridian



FOR SALE BY U.S. GEOLOGICAL SURVEY, P.O. BOX 25286, DENVER, COLORADO 80225
A FOLDER DESCRIBING TOPOGRAPHIC MAPS AND SYMBOLS IS AVAILABLE ON REQUEST

RECEIVED
FEB 01 2002

U.S. GEOLOGICAL SURVEY
HISTORICAL MAP ARCHIVES

NABESNA (A-5), ALASKA
N6200-W14300/15X30
1959
MINOR REVISIONS 1973