

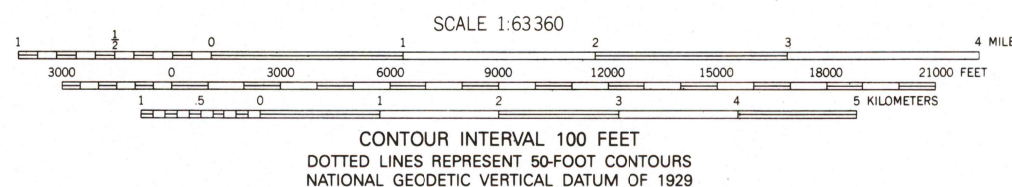
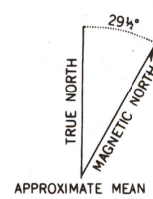
UNITED STATES  
DEPARTMENT OF THE INTERIOR  
GEOLOGICAL SURVEY

NABESNA (C-5) QUADRANGLE  
ALASKA


1:63 360 SERIES (TOPOGRAPHIC)



Produced by the United States Geological Survey  
Control by USGS and NOS/NOAA  
Compiled from aerial photographs taken 1957,  
field annotated 1960. Map not field checked  
North American Datum of 1927 (NAD 27). Projection and  
10,000-foot grid ticks: Alaska coordinate system, zone 2 (transverse Mercator)  
1000-meter Universal Transverse Mercator grid ticks, zone 7,  
shown in blue  
The difference between 1927 North American Datum and North  
American Datum of 1983 (NAD 83) for 7.5 minute intersections  
is given in USGS Bulletin 1875  
Land lines represent unsurveyed and unmarked locations  
predetermined by the Bureau of Land Management  
Folios CR-3, Copper River Meridian  
Federal reservation boundaries established by the Alaska National  
Interest Lands Conservation Act, PL96-487, Dec. 2, 1980, are  
shown as compiled by the administering agencies  
There may be private inholdings within the boundaries of  
the National or State reservations shown on this map



THIS MAP COMPLIES WITH MAP ACCURACY STANDARDS  
FOR SALE BY U.S. GEOLOGICAL SURVEY, P.O. BOX 25286, DENVER, COLORADO 80225  
A FOLDER DESCRIBING TOPOGRAPHIC MAPS AND SYMBOLS IS AVAILABLE ON REQUEST



ROAD CLASSIFICATION  
Light-duty

NABESNA (C-5), ALASKA  
62143-E1-TF-063

1980  
MINOR REVISION 1971

