

Mapped, edited, and published by the Geological Survey

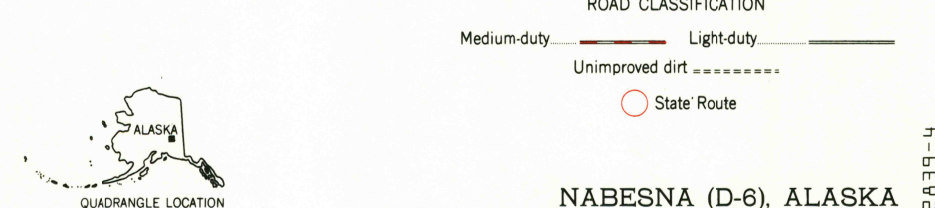
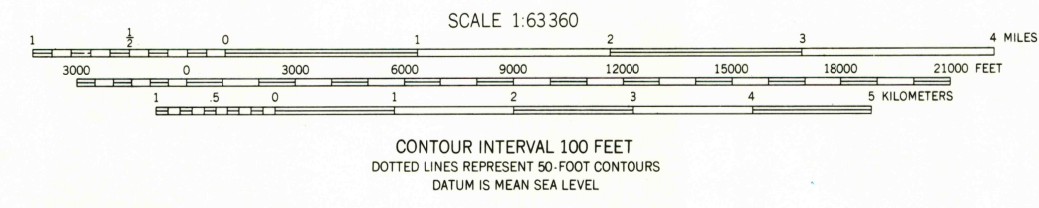
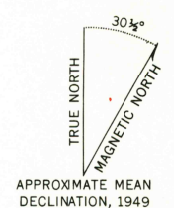
Control by USGS and USC&GS

Topography by photogrammetric methods from aerial photographs taken 1948, field annotated 1949. Map not field checked

Universal Transverse Mercator projection, 1927 North American datum 10,000-foot grid based on Alaska coordinate system, zone 2 1000-meter Universal Transverse Mercator grid ticks, zone 7, shown in blue

Land lines represent unsurveyed and unmarked locations predetermined by the Bureau of Land Management Folio CR-3, Copper River Meridian

Swamps, as portrayed, indicate only the wetter areas, usually of low relief, as interpreted from aerial photographs



FOR SALE BY U. S. GEOLOGICAL SURVEY
FAIRBANKS, ALASKA 99701, DENVER, COLORADO 80225, OR RESTON, VIRGINIA 22092
A FOLDER DESCRIBING TOPOGRAPHIC MAPS AND SYMBOLS IS AVAILABLE ON REQUEST

NABESNA (D-6), ALASKA
N6245-W14330/15X30
1949
MINOR REVISIONS 1969

USGS NMD HISTORICAL
MAP ARCHIVES
FEB 1996
REC'D FILE COPY

ISBN 0-607-02639-4
9 780607 026393