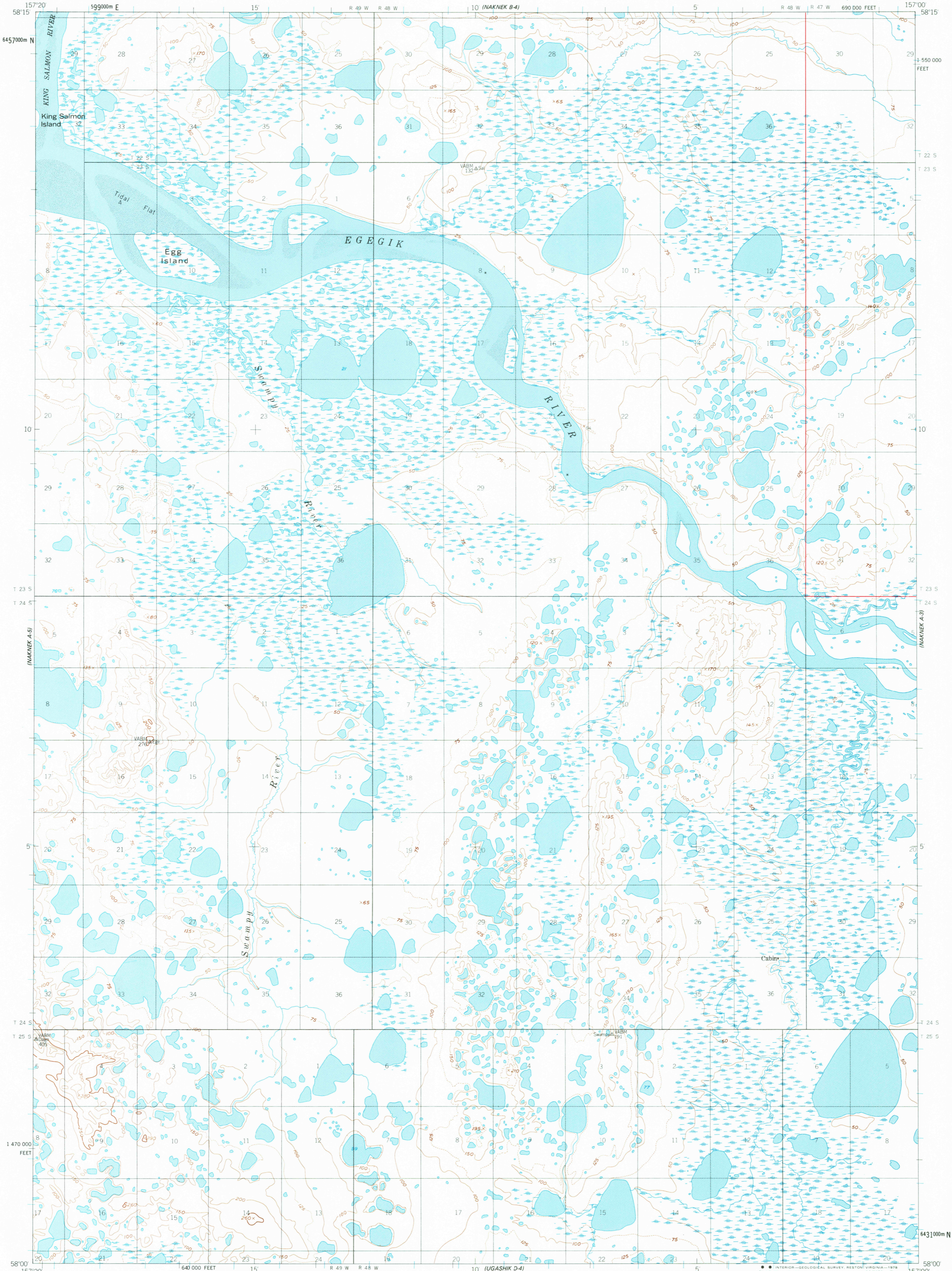


(NAKNEK B-3)

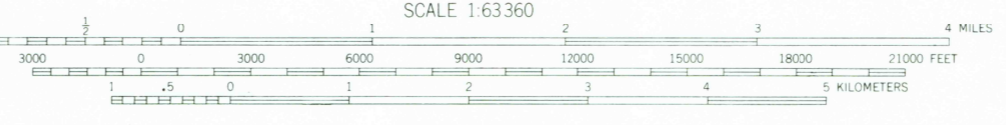
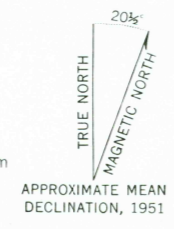
UNITED STATES
DEPARTMENT OF THE INTERIOR
GEOLOGICAL SURVEY

NAKNEK (A-4) QUADRANGLE
ALASKA
1:63 360 SERIES (TOPOGRAPHIC)

(NAKNEK B-3)



Mapped, edited, and published by the Geological Survey
Control by USCGS and USCE
Selected hydrographic data compiled from USC & GS
Chart 9302 (1:1,534,076 scale). This information
is not intended for navigational purposes
Topography by photogrammetric methods from aerial photograph
taken 1951. Map not field checked
Universal Transverse Mercator projection, 1927 North American datum
10,000-foot grid ticks based on Alaska coordinate system, zone 6
1000-meter Universal Transverse Mercator grid ticks,
zone 4, shown in blue
Gray land lines represent unsurveyed and unmarked locations
predetermined by the Bureau of Land Management,
Folios S 21, and S 22, Seward Meridian
Swamps, as portrayed, indicate only the wetter areas,
usually of low relief, as interpreted from aerial photographs



CONTOUR INTERVAL 50 FEET
DASHED LINES REPRESENT 25-FOOT CONTOURS
NATIONAL GEODETIC VERTICAL DATUM OF 1929
SHORELINE SHOWN REPRESENTS THE APPROXIMATE LINE OF MEAN HIGH WATER
THE AVERAGE RANGE OF TIDE IS APPROXIMATELY 1 FOOT

FOR SALE BY U. S. GEOLOGICAL SURVEY
FAIRBANKS, ALASKA 99701, DENVER, COLORADO 80225, OR RESTON, VIRGINIA 22092
A FOLDER DESCRIBING TOPOGRAPHIC MAPS AND SYMBOLS IS AVAILABLE ON REQUEST



ROAD CLASSIFICATION
No roads or trails in this area

NAKNEK (A-4), ALASKA
N5800-W15700/15X20
1951
LIMITED REVISIONS 1977

USGS
Historical File
Topographic Division

MAR 17 1978

1100