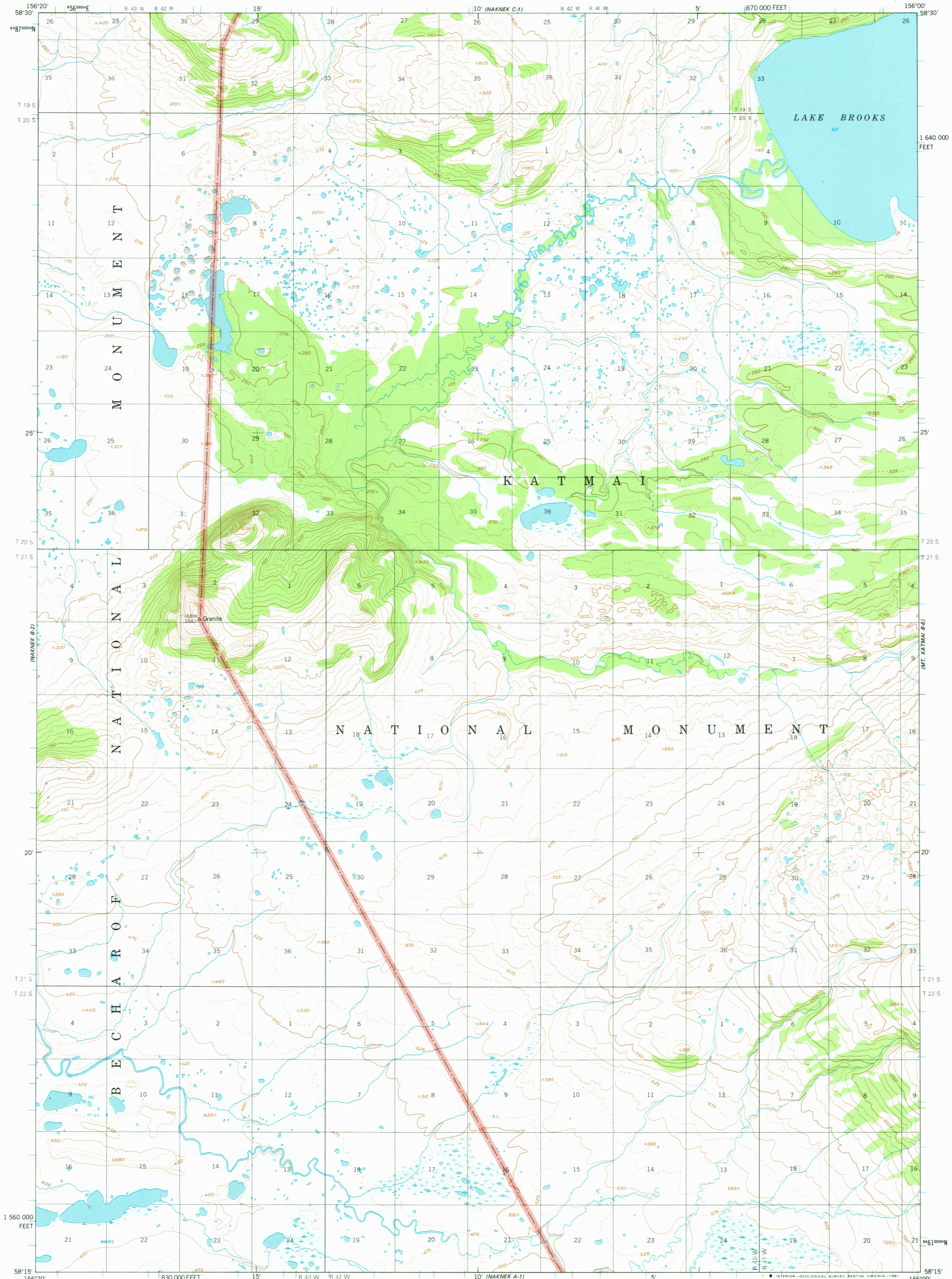
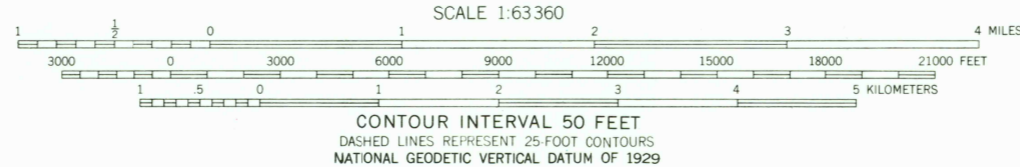
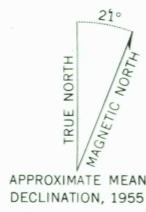


UNITED STATES
DEPARTMENT OF THE INTERIOR
GEOLOGICAL SURVEY

NAKNEK (B-1) QUADRANGLE
ALASKA
1:63 360 SERIES (TOPOGRAPHIC)



Mapped, edited, and published by the Geological Survey
Control by USCE
Topography by photogrammetric methods from aerial photographs
taken 1951. Map not field checked
Projection and 1000-meter grid ticks: Universal
Transverse Mercator, zone 4
10,000-foot grid ticks based on Alaska coordinate
system, zone 6, 1927 North American datum
Land lines represent unsurveyed and unmarked locations
predetermined by the Bureau of Land Management
Folio S-22, Seward Meridian
Swamps, as portrayed, indicate only the wetter areas,
usually of low relief, as interpreted from aerial photographs
To place on the predicted North American Datum 1983 move
the projection lines 80 meters north and 137 meters east
There may be private inholdings within the boundaries of
the National or State reservations shown on this map
Lake elevations are unchecked



ROAD CLASSIFICATION
No roads or trails in this area

FOR SALE BY U. S. GEOLOGICAL SURVEY
FAIRBANKS, ALASKA 99701, DENVER, COLORADO 80225, OR RESTON, VIRGINIA 22092
A FOLDER DESCRIBING TOPOGRAPHIC MAPS AND SYMBOLS IS AVAILABLE ON REQUEST

NAKNEK (B-1), ALASKA
N5815-W15600/15X20
1951
LIMITED REVISIONS 1981

USGS
Historical File
National Mapping Div.

MAR 25 1981
1000