
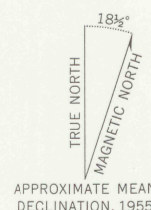




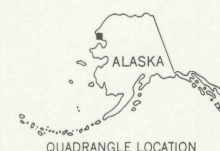
Mapped by the Defense Mapping Agency
Published for civil use by the Geological Survey
Control by NOS/NOAA and USCE
Topography by photogrammetric methods from aerial photographs
taken 1952, field annotated 1955. Map not field checked
Selected hydrographic data compiled from NOS/NOAA
Charts 10005. This information is not intended for navigational purposes
Projection and 1000-meter grid ticks shown in blue:
Universal Transverse Mercator, zone 3
10,000-foot grid ticks based on Alaska coordinate
system, zone 7, 1927 North American Datum
The difference between 1927 North American Datum and North
American Datum of 1983 (NAD 83) for 7.5 minute intersections
is given in USGS Bulletin 1875
Land lines represent unsurveyed and unmarked location
predetermined by the Bureau of Land Management
Folio K-4, Katsel River Meridian
Swamps, as portrayed, indicate only the wetter areas,
usually of low relief, as interpreted from aerial photographs

Federal reservation boundaries established by The Alaska National
Interest Lands Conservation Act, PL 96-487, Dec. 2, 1980, are
shown as compiled by the administering agencies
There may be private inholdings within the boundaries of
the National or State reservations shown on this map



CONTOUR INTERVAL 50 FEET
DASHED LINES REPRESENT 25-FOOT CONTOURS
NATIONAL GEODETIC VERTICAL DATUM 1929
SHORELINE SHOWN REPRESENTS THE APPROXIMATE LINE OF MEAN HIGH WATER
THE MEAN RANGE OF TIDE IS APPROXIMATELY 2 FEET

FOR SALE BY U. S. GEOLOGICAL SURVEY
FAIRBANKS, ALASKA 99701, DENVER, COLORADO 80225, OR RESTON, VIRGINIA 22092
A FOLDER DESCRIBING TOPOGRAPHIC MAPS AND SYMBOLS IS AVAILABLE ON REQUEST



ROAD CLASSIFICATION
Trails

NOATAK (B-4), ALASKA
67163-C5-TF-063
1955
MINOR REVISIONS 1991

