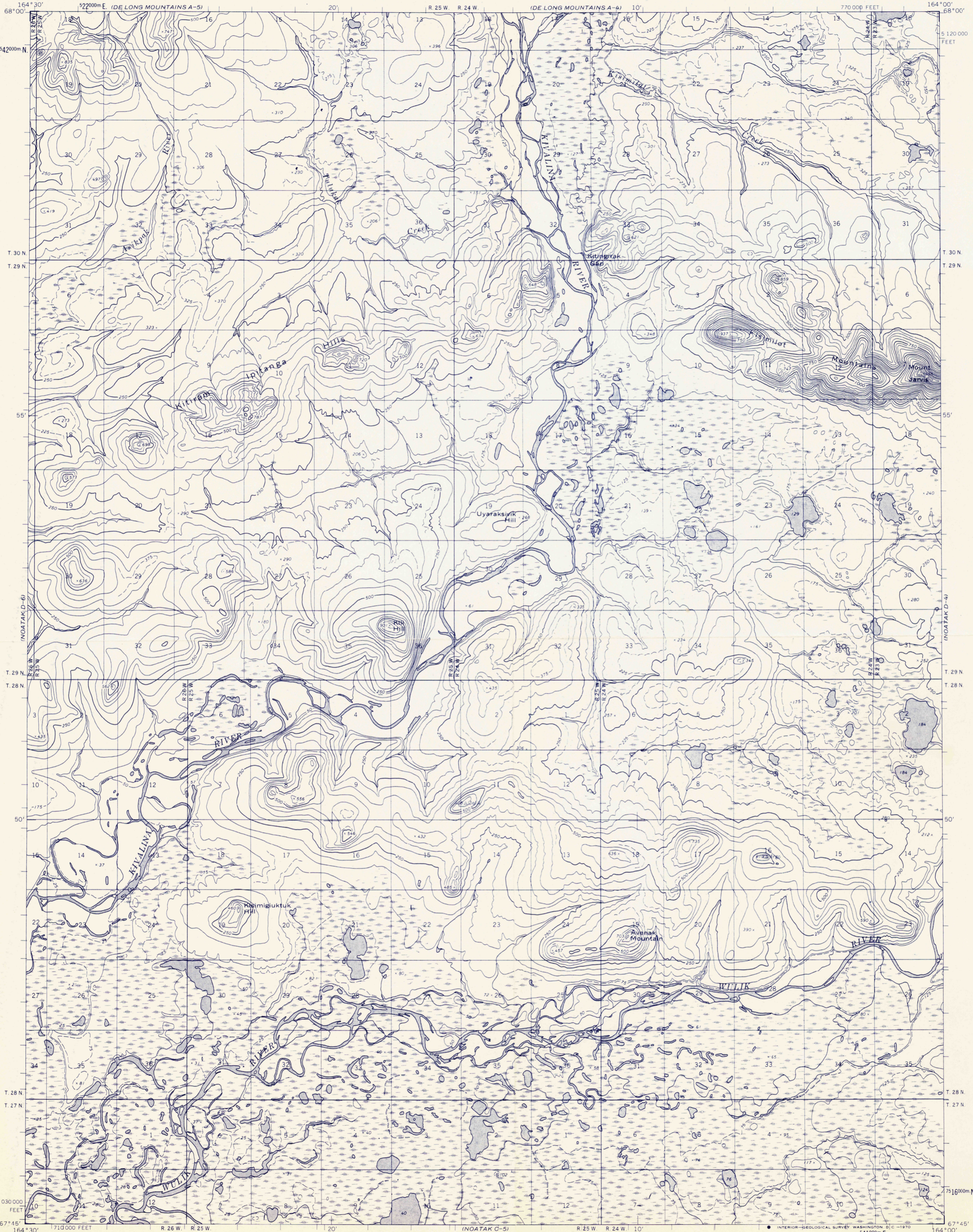


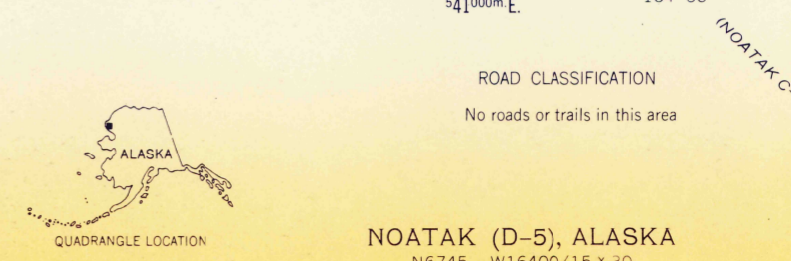
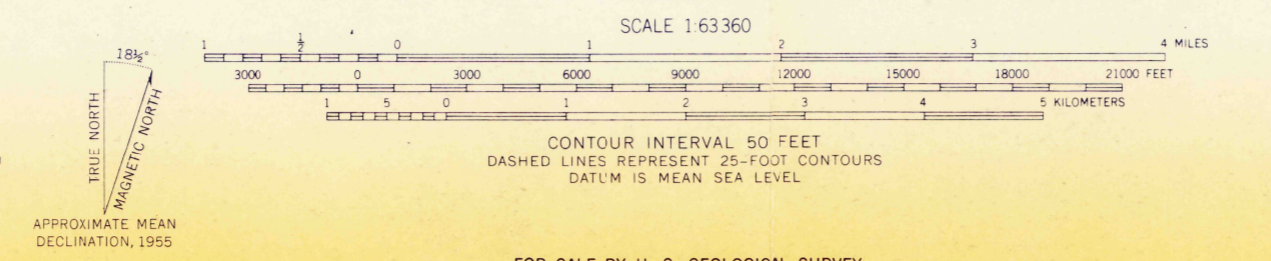
UNITED STATES  
DEPARTMENT OF THE INTERIOR  
GEOLOGICAL SURVEY

ADVANCE PROOF  
SUBJECT TO CORRECTION  
F

NOATAK (D-5) QUADRANGLE  
ALASKA  
1:63 360 SERIES (TOPOGRAPHIC)



NOATAK (D-5)  
Mapped by the Army Map Service  
Published for civil use by the Geological Survey  
Control by USCG&S and USCE  
Topography by photogrammetric methods from aerial photographs  
taken 1952, field annotated 1955. Map not field checked  
Universal Transverse Mercator projection 1927 North American datum  
10,000-foot grid based on Alaska coordinate system, zone 8  
1000-meter Universal Transverse Mercator grid ticks,  
zone 3, shown in blue  
Land lines represent unsurveyed and unmarked locations  
pre-determined by the Bureau of Land Management  
Folio K-4, Kates River Meridian



FOR SALE BY U. S. GEOLOGICAL SURVEY  
FAIRBANKS, ALASKA 99701, DENVER, COLORADO 80225, OR WASHINGTON, D. C. 20242

SPECIAL PRINTING  
Contours and woodland symbols omitted