
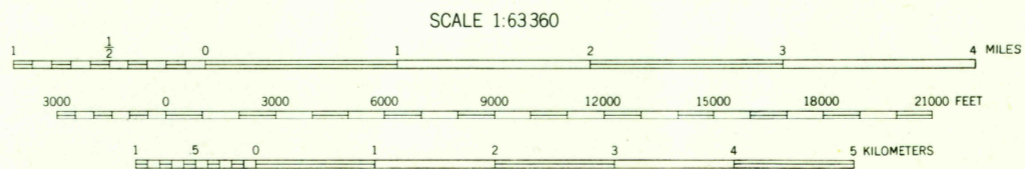
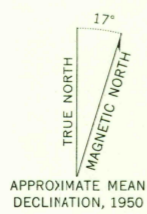


(NOME C-2)

(SOLOMON C-6)



Mapped by the Army Map Service  
Published for civil use by the Geological Survey  
Control by USC&GS and USCE  
Topography by photogrammetric methods  
Aerial photographs taken 1950. Map not field checked  
Coastal hydrography by USC&GS  
Universal Transverse Mercator projection, zone 3  
1927 North American datum.  
Unchecked elevations are shown in brown



CONTOUR INTERVAL 50 FEET  
DASHED LINES REPRESENT HALF-INTERVAL CONTOURS  
DATUM IS MEAN SEA LEVEL  
DEPTH CURVES AND SOUNDINGS IN FEET—DATUM IS MEAN LOWER LOW WATER  
SHORELINE SHOWN REPRESENTS THE APPROXIMATE LINE OF MEAN HIGH WATER  
THE AVERAGE RANGE OF TIDE IS APPROXIMATELY 2 FEET  
FOR SALE BY U. S. GEOLOGICAL SURVEY  
FAIRBANKS, ALASKA FEDERAL CENTER, DENVER, COLORADO WASHINGTON 25, D. C.  
A FOLDER DESCRIBING TOPOGRAPHIC MAPS AND SYMBOLS IS AVAILABLE ON REQUEST



ROAD CLASSIFICATION

|                        |                           |
|------------------------|---------------------------|
| ALL WEATHER ROADS      | DRY WEATHER ROADS         |
| Hard-surface..... None | Improved dirt..... None   |
| Other..... None        | Unimproved dirt..... None |
| Trails..... None       |                           |

U.S.G.S. FILE COPY TOPOGRAPHIC DIVISION

U.S.C.S. Historical File Topographic Division

NOME (B-1), ALASKA  
N6415-W16500/15x30  
1950