

(TELLER A-3)


UNITED STATES
DEPARTMENT OF THE INTERIOR
GEOLOGICAL SURVEY

UNITED STATES
DEPARTMENT OF THE ARMY
CORPS OF ENGINEERS

U.S.G.S.
FILE COPY
TOPOGRAPHIC DIVISION

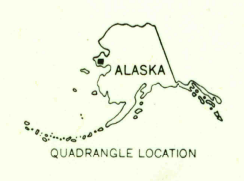
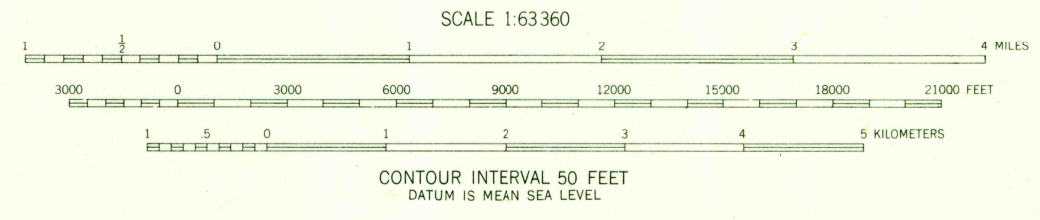
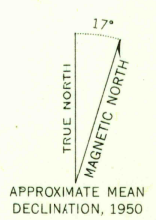
NOME (D-2) QUADRANGLE
ALASKA—SECOND JUDICIAL DIVISION
1:63360 SERIES (TOPOGRAPHIC)

(TELLER A-1)



(NOME C-3)

Mapped by the Army Map Service
Published for civil use by the Geological Survey
Control by USGS, USC&GS, and USCE
Topography by photogrammetric methods
Aerial photographs taken 1950. Map not field checked
Universal Transverse Mercator projection, zone 3
1927 North American datum
Unchecked elevations are shown in brown



ROAD CLASSIFICATION

ALL WEATHER ROADS	DRY WEATHER ROADS
Hard-surface..... None	Improved dirt..... None
Other..... None	Unimproved dirt..... None
Trails..... None	

USGS
Historical File
Topographic Division

(NOME C-1)

FOR SALE BY U. S. GEOLOGICAL SURVEY
FAIRBANKS, ALASKA FEDERAL CENTER, DENVER, COLORADO WASHINGTON 25, D. C.
A FOLDER DESCRIBING TOPOGRAPHIC MAPS AND SYMBOLS IS AVAILABLE ON REQUEST

U.S.G.S.
FILE COPY
TOPOGRAPHIC DIVISION

NOME (D-2) ALASKA
N6445-W16530/15x30
1950

MAR 20 1956

2105