



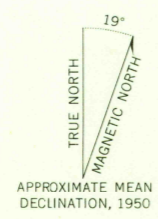
162°00' 65°00' 55' 50' 45' (CANDLE A-6) 40' 35' 161°30' 65°00'

U.S.G.S.
FILE COPY
TOPOGRAPHIC DIVISION



64°45' 162°00' 55' 50' 45' (NORTON BAY C-6) 40' 35' 161°30' 64°45' (NORTON BAY C-5)

Mapped by the Army Map Service
Published for civil use by the Geological Survey
Control by USC&GS, USGS, and USCE
Topography from aerial photographs by photogrammetric methods
Aerial photographs taken 1950. Map not field checked
Universal Transverse Mercator projection, zone 4
1927 North American datum
Unchecked elevations are shown in brown



CONTOUR INTERVAL 50 FEET
DASHED LINES REPRESENT HALF-INTERVAL CONTOURS
DATUM IS MEAN SEA LEVEL

SHORELINE SHOWN REPRESENTS THE APPROXIMATE LINE OF MEAN HIGH WATER
THE AVERAGE RANGE OF TIDE IS APPROXIMATELY 7 FEET
FOR SALE BY U. S. GEOLOGICAL SURVEY
FAIRBANKS, ALASKA FEDERAL CENTER, DENVER, COLORADO WASHINGTON 25, D. C.
A FOLDER DESCRIBING TOPOGRAPHIC MAPS AND SYMBOLS IS AVAILABLE ON REQUEST

USGS
Historical File
Topographic Division



ROAD CLASSIFICATION

ALL WEATHER ROADS	DRY WEATHER ROADS
Hard surface None	Improved dirt None
Other None	Unimproved dirt None
Trails None	

U.S.G.S.
FILE COPY
TOPOGRAPHIC DIVISION

NORTON BAY (D-6), ALASKA
N6445-W16130/15x30
1950

APR 13 1956

2125