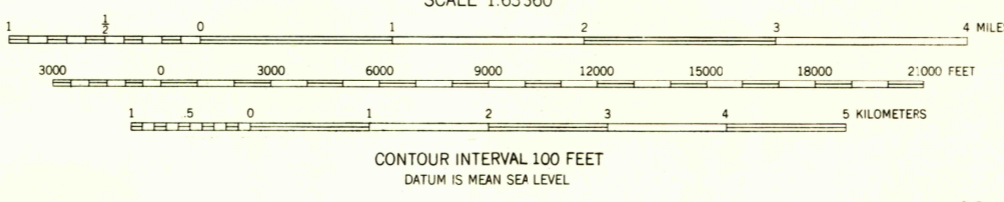
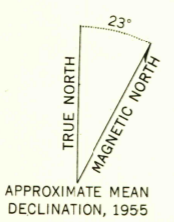
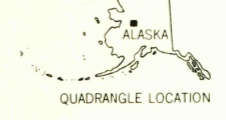


Maped, edited, and published by the Geological Survey
Control by USCGS and USCE
Topography from aerial photographs by multiplex methods 1955
Aerial photographs taken 1952. Map not field checked
Universal Transverse Mercator projection, zone 4
1927 North American datum
Unchecked elevations are shown in brown and blue



USGS
Historical File
Topographic Division
ROAD CLASSIFICATION
No roads or trails in this area



FOR SALE BY U.S. GEOLOGICAL SURVEY
FAIRBANKS, ALASKA DENVER 2, COLORADO WASHINGTON 25 D. C.
A FOLDER DESCRIBING TOPOGRAPHIC MAPS AND SYMBOLS IS AVAILABLE ON REQUEST

U.S.G.S.
FILE COPY
TOPOGRAPHIC DIVISION

NULATO (A-2), ALASKA
N6400—W15630/15X30
1952

SEP 10 1957

INULATO B-3

INULATO B-2

INULATO B-1

INULATO A-3

INULATO A-1

OPHIR D-3

OPHIR D-2

OPHIR D-1