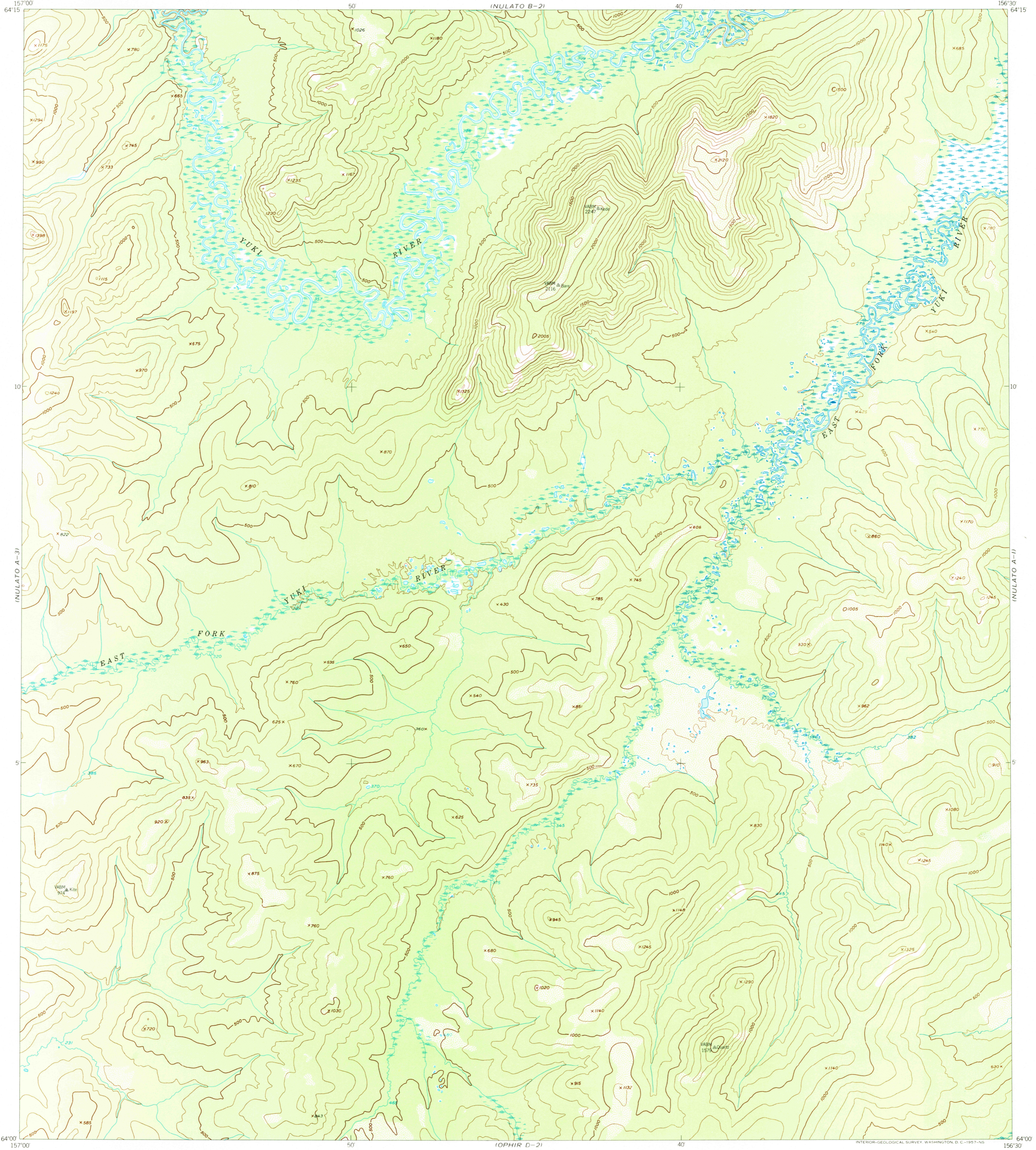
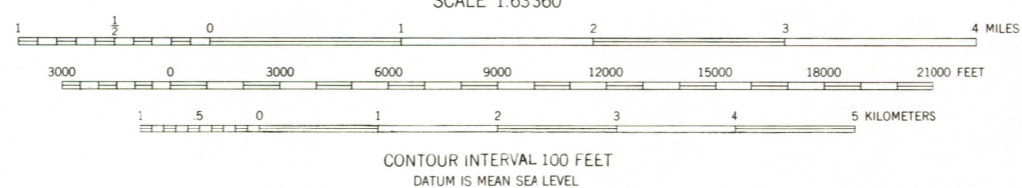
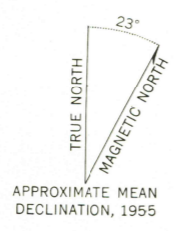


(NULATO B-3)

(NULATO B-1)



Mapped, edited, and published by the Geological Survey
 Control by USCGS and USCE
 Topography from aerial photographs by multiplex methods 1955
 Aerial photographs taken 1952. Map not field checked
 Universal Transverse Mercator projection, zone 4
 1927 North American datum
 Unchecked elevations are shown in brown and blue




ROAD CLASSIFICATION
 No roads or trails in this area



FOR SALE BY U.S. GEOLOGICAL SURVEY
 FAIRBANKS, ALASKA DENVER 2, COLORADO WASHINGTON 25 D.C.
 A FOLDER DESCRIBING TOPOGRAPHIC MAPS AND SYMBOLS IS AVAILABLE ON REQUEST

NULATO (A-2), ALASKA
 N6400—W15630/15X30
 1952



(TOPHIR D-3)

(TOPHIR D-1)