



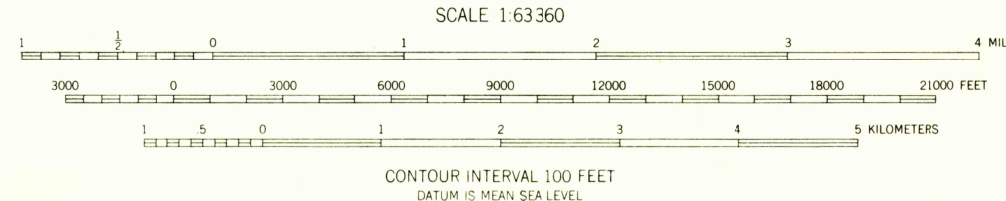
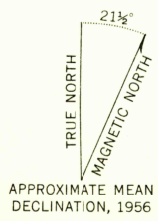
NORTON BAY C-1
NORTON BAY B-1
NORTON BAY A-1

NULATO C-5
NULATO B-5
NULATO A-5


U.S.G.S.
FILE COPY
TOPOGRAPHIC DIVISION

U.S.G.S.
FILE COPY
TOPOGRAPHIC DIVISION

Mapped, edited, and published by the Geological Survey
Control by USCGS and USCE
Topography from aerial photographs by multiplex methods 1956
Aerial photographs taken 1952. Map not field checked
Universal Transverse Mercator projection, zone 4
1927 North American datum
Unchecked elevations are shown in brown and blue



CONTOUR INTERVAL 100 FEET
DATUM IS MEAN SEA LEVEL



ROAD CLASSIFICATION
Trails

NULATO (B-6), ALASKA
N6415—W15830/15X30

1952

FOR SALE BY U.S. GEOLOGICAL SURVEY
FAIRBANKS, ALASKA DENVER 2, COLORADO WASHINGTON 25, D. C.
A FOLDER DESCRIBING TOPOGRAPHIC MAPS AND SYMBOLS IS AVAILABLE ON REQUEST

OCT 15 1951
2120