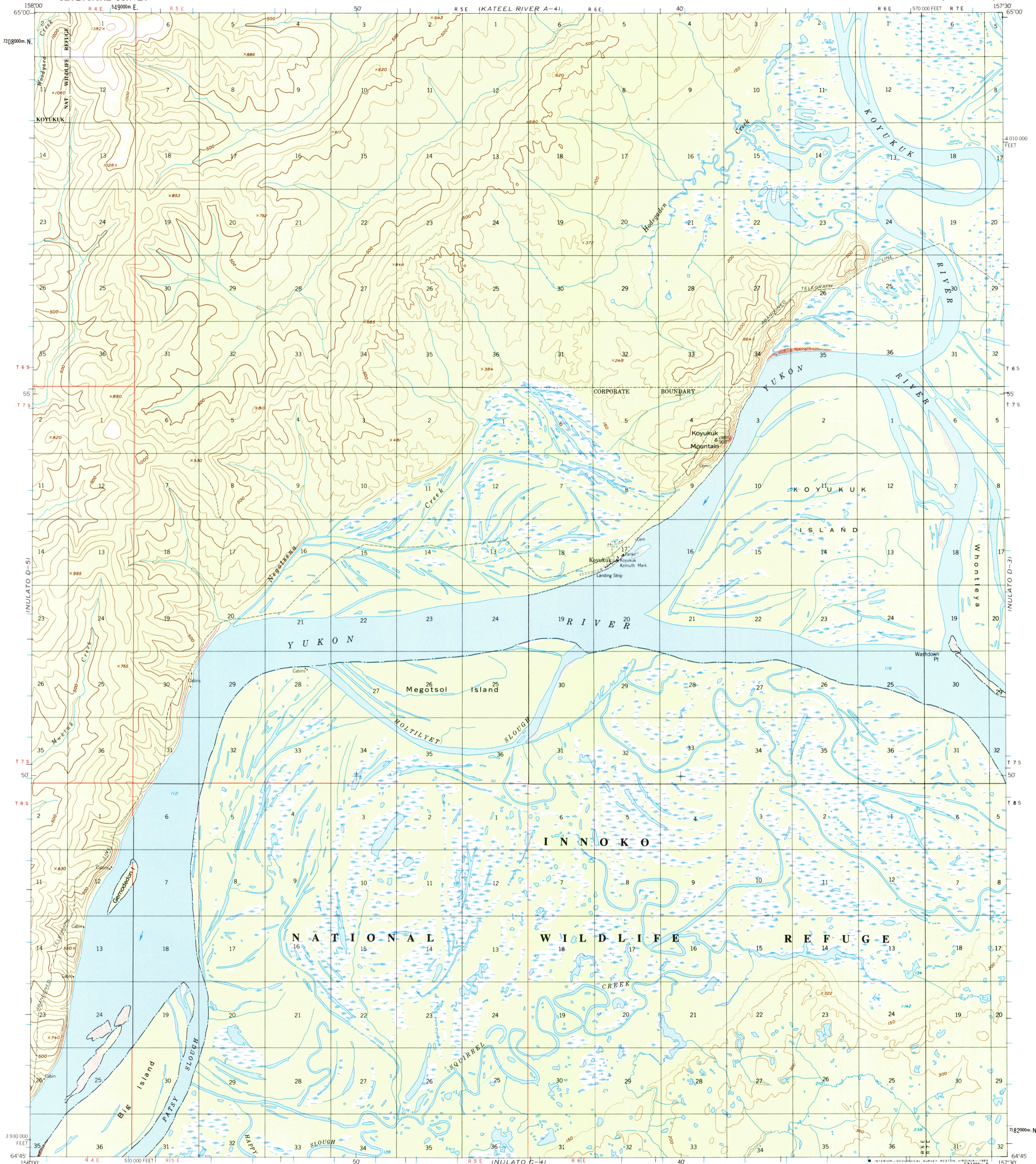
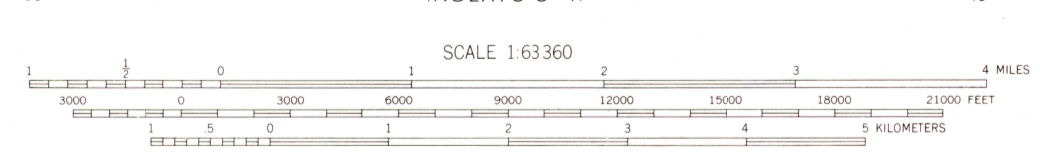
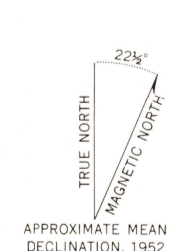


UNITED STATES  
DEPARTMENT OF THE INTERIOR  
GEOLOGICAL SURVEY

NULATO (D-4) QUADRANGLE  
ALASKA  
1:63 360 SERIES (TOPOGRAPHIC)



Mapped, edited, and published by the Geological Survey  
Control by NOS-NOAA and USCE  
Topography by photogrammetric methods from aerial photographs  
taken 1952. Map not field checked  
Projection and 1000-meter grid ticks shown in blue:  
Universal Transverse Mercator, zone 4  
10,000-foot grid ticks based on Alaska coordinate system,  
zone 6, 1927 North American datum  
To place on the predicted North American Datum 1983 move  
the projection lines 73 meters north and 122 meters east  
Gray land lines represent unsurveyed and unmarked locations  
predetermined by the Bureau of Land Management  
Folio K-11, Kateel River Meridian  
Swamps, as portrayed, indicate only the wetter areas,  
usually of low relief, as interpreted from aerial photographs  
There may be private inholdings within the boundaries of  
the National or State reservations shown on this map



CONTOUR INTERVAL 100 FEET  
DASHED LINES REPRESENT 50 FOOT CONTOURS  
NATIONAL GEODETIC VERTICAL DATUM OF 1929

FOR SALE BY U.S. GEOLOGICAL SURVEY  
FAIRBANKS, ALASKA 99701, DENVER, COLORADO 80225, OR RESTON, VIRGINIA 22092  
A FOLDER DESCRIBING TOPOGRAPHIC MAPS AND SYMBOLS IS AVAILABLE ON REQUEST



APR 27 1994  
ROAD CLASSIFICATION  
Unimproved dirt -----  
NULATO (D-4), ALASKA  
N6445-W15730/15X30  
1952  
MINOR REVISIONS 1983

RETURN TO:  
NWD HISTORICAL MAP ARCHIVES  
USGS NATIONAL CENTER, HS-522  
RESTON, VA 22092