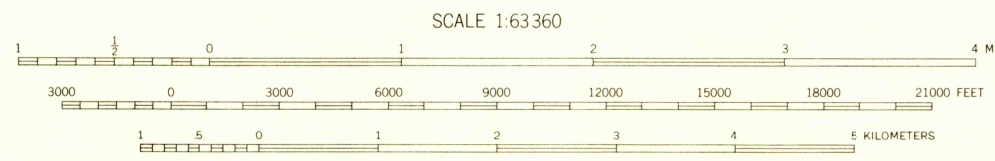
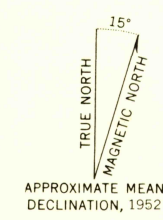
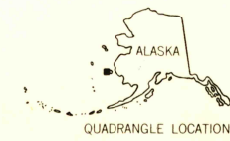


Mapped by the Army Map Service
Published for civil use by the Geological Survey
Control by USC&GS
Topography and foreshore detail from aerial photographs by
photogrammetric methods. Aerial photographs taken 1950 and 1952
Map not field checked.
Universal Transverse Mercator projection
1927 North American datum
1000 meter Universal Transverse Mercator grid ticks,
zone 3, shown in blue
Entire land area is within the Nunivak National Wildlife Refuge
Unchecked elevations are shown in brown and blue



CONTOUR INTERVAL 50 FEET
DASHED LINES REPRESENT 25 FOOT CONTOURS
DATUM IS MEAN SEA LEVEL
SHORELINE SHOWN REPRESENTS THE APPROXIMATE LINE OF MEAN HIGH WATER
THE MEAN RANGE OF TIDE IS APPROXIMATELY 4 FEET



USGS
Historical File
Topographic Division

ROAD CLASSIFICATION
No roads or trails in this area

NUNIVAK ISLAND (A-7), ALASKA
N6000—W16715/15X22.5
1952

FOR SALE BY U.S. GEOLOGICAL SURVEY
FAIRBANKS, ALASKA DENVER 2, COLORADO WASHINGTON 25, D.C.
A FOLDER DESCRIBING TOPOGRAPHIC MAPS AND SYMBOLS IS AVAILABLE ON REQUEST

U.S.G.S.
FILE COPY
TOPOGRAPHIC DIVISION

OCT 28 1958

1875