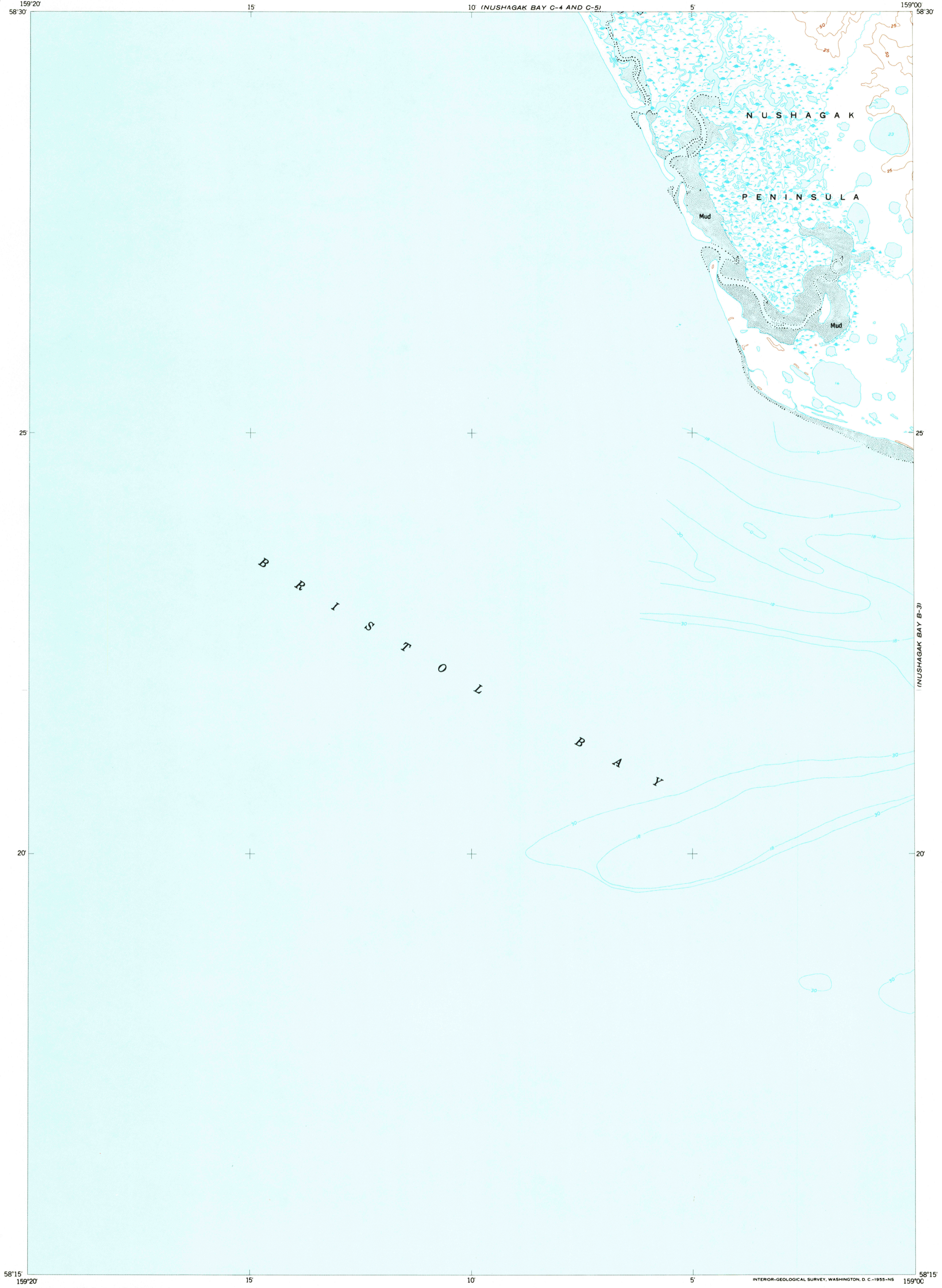


NUSHAGAK BAY  
C-4 AND C-5

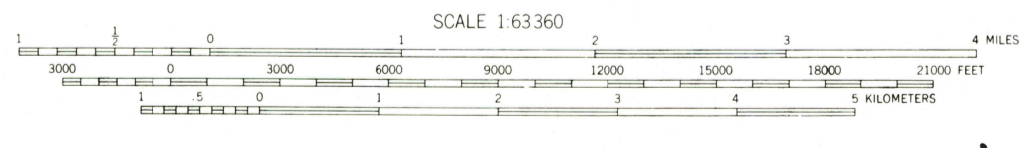
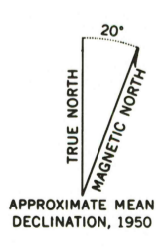
UNITED STATES  
DEPARTMENT OF THE INTERIOR  
GEOLOGICAL SURVEY

NUSHAGAK BAY (B-4) QUADRANGLE  
ALASKA—THIRD JUDICIAL DIVISION  
1:63 360 SERIES (TOPOGRAPHIC)

NUSHAGAK BAY C-3



Mapped by the U. S. Coast and Geodetic Survey  
Edited and published by the Geological Survey  
Control by USC&GS  
Hydrography compiled from USC&GS chart 9052  
(1:100,000 scale)  
Topography and inshore detail from USC&GS survey T-9074  
as delineated by Reading plotter methods 1950  
Aerial photographs taken 1947  
Universal Transverse Mercator projection, zone 4  
1927 North American datum



CONTOUR INTERVAL 25 FEET  
DATUM IS MEAN SEA LEVEL  
DEPTH CURVES IN FEET—DATUM IS MEAN LOWER LOW WATER  
SHORELINE SHOWN REPRESENTS THE APPROXIMATE LINE OF MEAN HIGH WATER  
THE AVERAGE RANGE OF TIDE IS APPROXIMATELY 1 FEET



ROAD CLASSIFICATION

ALL WEATHER ROADS		DRY WEATHER ROADS	
Hard-surface.....	None	Improved dirt.....	None
Other.....	None	Unimproved dirt.....	None
		Trails.....	None

NUSHAGAK BAY (B-4), ALASKA  
N5915—W15900/15X20  
1950

FOR SALE BY U. S. GEOLOGICAL SURVEY  
FAIRBANKS, ALASKA 99701, DENVER, COLORADO 80225, OR RESTON, VIRGINIA 22092  
DESCRIBING TOPOGRAPHIC MAPS AND SYMBOLS IS AVAILABLE ON

