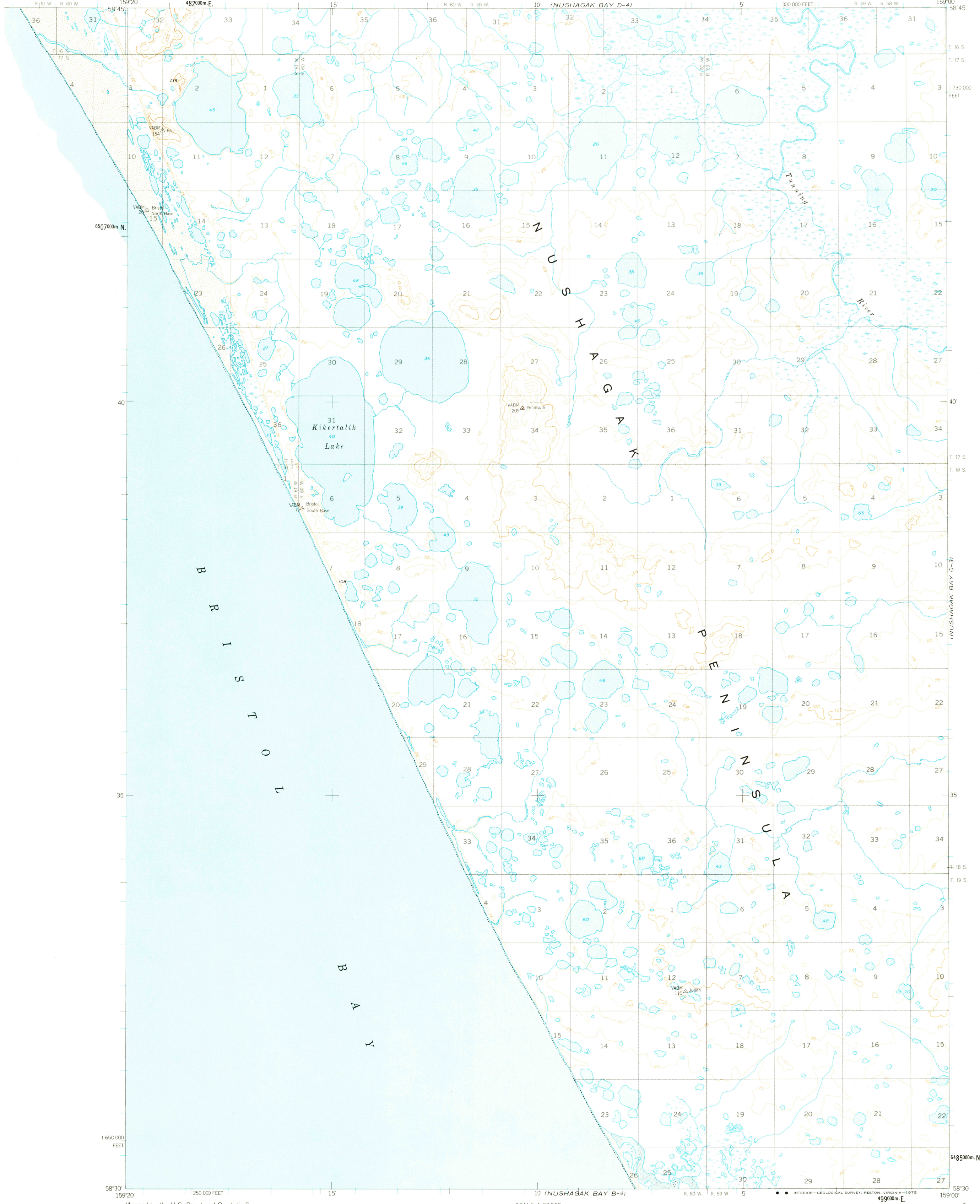

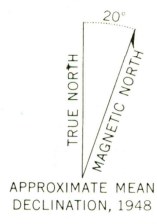


UNITED STATES
DEPARTMENT OF THE INTERIOR
GEOLOGICAL SURVEY

NUSHAGAK BAY (C-4 AND C-5) QUADRANGLE
ALASKA
I-63 360 SERIES (TOPOGRAPHIC)



Mapped by the U.S. Coast and Geodetic Survey
Edited and published by the Geological Survey
Control by USC&GS
Topography and inshore detail from USC&GS surveys T-9064 and T-9070 as delineated by Reading Plotter from aerial photographs taken 1948. Map not field checked.
Universal Transverse Mercator projection, 1927 North American datum 10,000-foot grid based on Alaska coordinate system, zone 6 1000-metre Universal Transverse Mercator grid ticks, zone 4, shown in blue
Land lines represent unsurveyed and unmarked locations determined by the Bureau of Land Management Folios S-19 and S-21, Seward Meridian
Swamps, as portrayed, indicate only the wetter areas, usually of low relief, as interpreted from aerial photographs



ROAD CLASSIFICATION
No roads or trails in this area

FOR SALE BY U.S. GEOLOGICAL SURVEY
FAIRBANKS, ALASKA 99701, DENVER, COLORADO 80225 OR RESTON, VIRGINIA 22092
A FOLDER DESCRIBING TOPOGRAPHIC MAPS AND SYMBOLS IS AVAILABLE ON REQUEST

NUSHAGAK BAY (C-4 AND C-5), ALASKA
N5830-W15900/15X20

1948
MINOR REVISIONS 1973
USGS
Historical File
Topographic Division

MAR 2