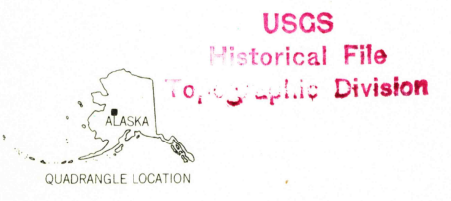
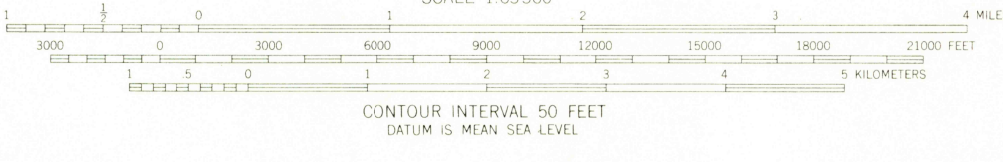
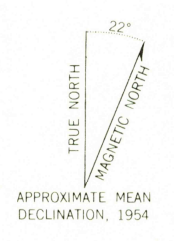


Mapped, edited, and published by the Geological Survey  
Control by US&GS

Topography by photogrammetric methods from aerial photographs  
taken 1953, 1954, and 1955, field annotated 1954. Map not field checked  
Universal Transverse Mercator projection, 1927 North American Datum  
10,000-foot grid based on Alaska coordinate system, zone 6  
1,000-meter Universal Transverse Mercator grid ticks,  
zone 4, shown in blue

Land lines represent unsurveyed and unmarked locations  
determined by the Bureau of Land Management  
Folio K 18, Kateel River Meridian

Swamps, as portrayed indicate only the wetter areas,  
usually of low relief, as interpreted from aerial photographs



ROAD CLASSIFICATION  
No roads or trails in this area

AUG 5 1974

OPHIR (A-4), ALASKA  
N6300-W15730/15X30

1954  
MINOR REVISIONS 1973

FOR SALE BY U.S. GEOLOGICAL SURVEY  
FAIRBANKS, ALASKA 99701, DENVER, COLORADO 80225, OR WASHINGTON, D. C. 20242  
A FOLDER DESCRIBING TOPOGRAPHIC MAPS AND SYMBOLS IS AVAILABLE ON REQUEST