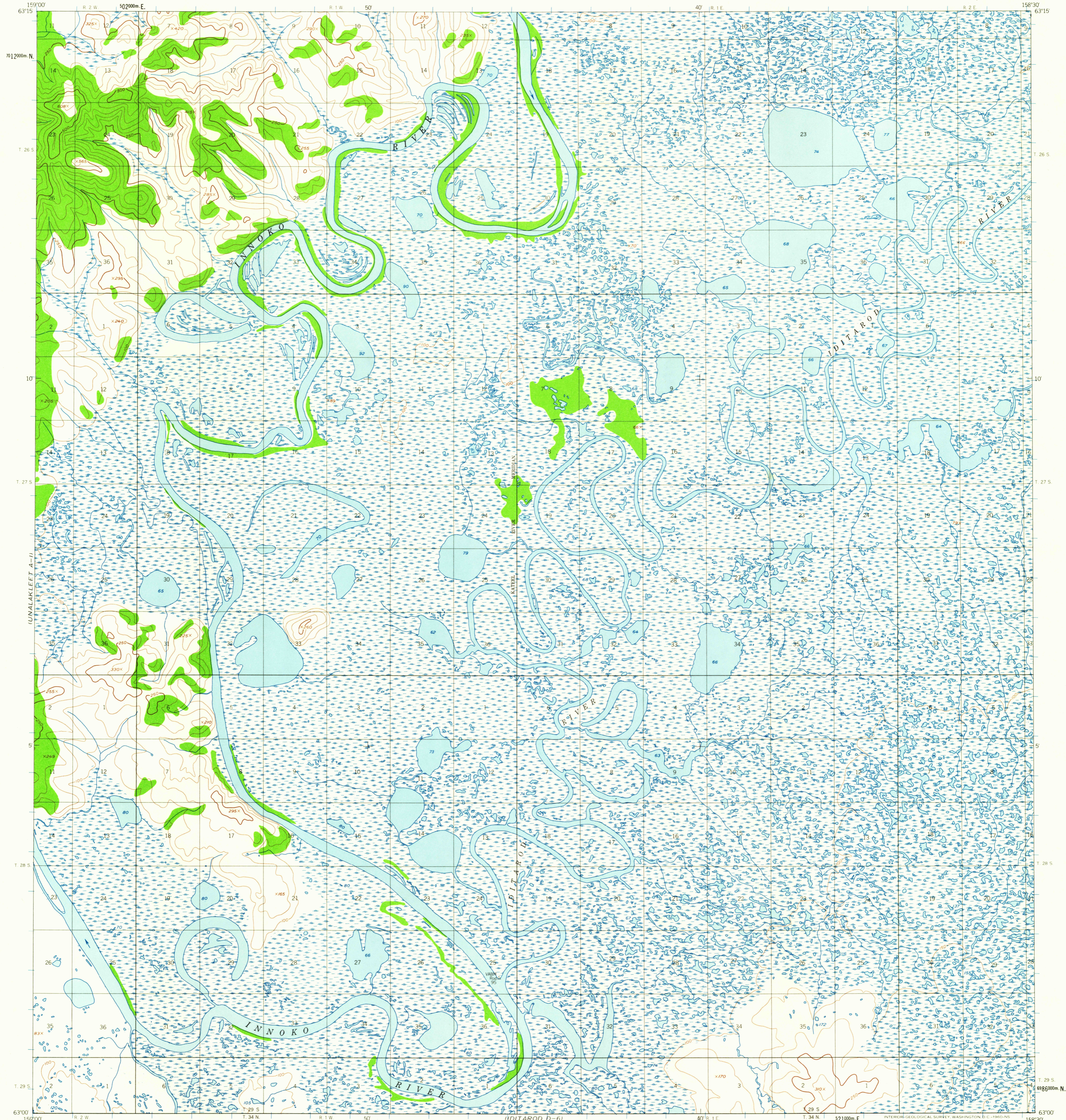


UNALAKLEET B-11

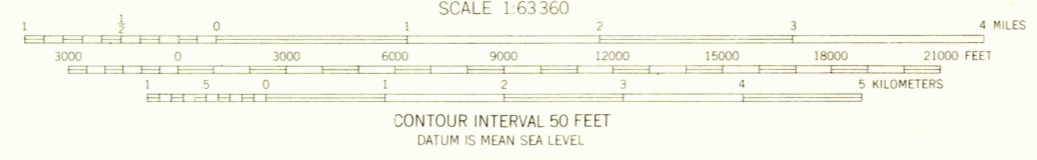
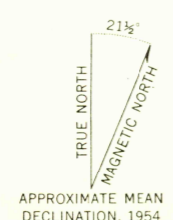
UNITED STATES
DEPARTMENT OF THE INTERIOR
GEOLOGICAL SURVEY

OPHIR (A-6) QUADRANGLE
ALASKA
1:63 360 SERIES (TOPOGRAPHIC)



HOLY CROSS D-11

Mapped, edited, and published by the Geological Survey
Control by USCGS and USCE
Topography from aerial photographs by photogrammetric
methods 1959. Aerial photographs taken 1953, 1954 and 1955
field annotated 1954. Map not field checked
Universal Transverse Mercator projection
1927 North American datum
1000 meter Universal Transverse Mercator grid ticks,
zone 4, shown in blue
Land lines represent unsurveyed and unmarked locations
predetermined by the Bureau of Land Management
Folios K-17 and 18, Kiteel River Meridian
Swamps, as portrayed, indicate only the wetter areas,
usually of low relief, as interpreted from aerial photographs
Unchecked elevations are shown in brown and blue



USGS
Historical File
Topographic Division

ROAD CLASSIFICATION
No roads or trails in this area



FOR SALE BY U.S. GEOLOGICAL SURVEY
FAIRBANKS, ALASKA DENVER 25, COLORADO WASHINGTON 25, D.C.
A FOLDER DESCRIBING TOPOGRAPHIC MAPS AND SYMBOLS IS AVAILABLE ON REQUEST

OPHIR (A-6), ALASKA
N6300-W15830/15X30
1954

SEP 27 1960

2565