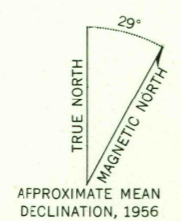
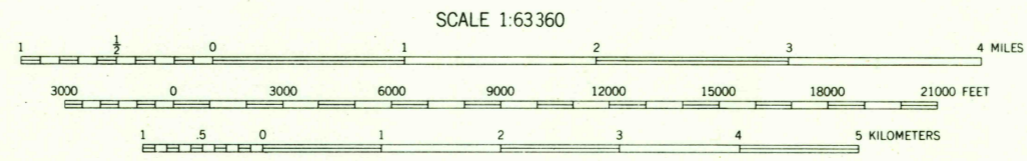
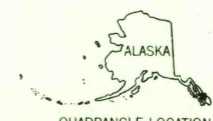


Mapped, edited, and published by the Geological Survey  
Control by USGS and USC&GS  
Topography from aerial photographs by multiplex methods 1956  
Aerial photographs taken 1948. Map not field checked  
Hydrography compiled from USC&GS charts 8161 (1952)  
and 8201 (1956)  
Universal Transverse Mercator projection, zone 8  
1927 North American datum  
Entire land area is within the Tongass National Forest  
Unchecked elevations are shown in brown and blue



FOR SALE BY U.S. GEOLOGICAL SURVEY  
FAIRBANKS, ALASKA DENVER 2, COLORADO WASHINGTON 25, D.C.  
A FOLDER DESCRIBING TOPOGRAPHIC MAPS AND SYMBOLS IS AVAILABLE ON REQUEST



PETERSBURG (B-1), ALASKA  
N5615-W13200/15X20  
1948

U.S.G.S.  
FILE COPY  
TOPOGRAPHIC DIVISION

U.S.G.S.  
FILE COPY  
USGS  
Historical File  
Topographic Division

OCT - 2 1957  
215