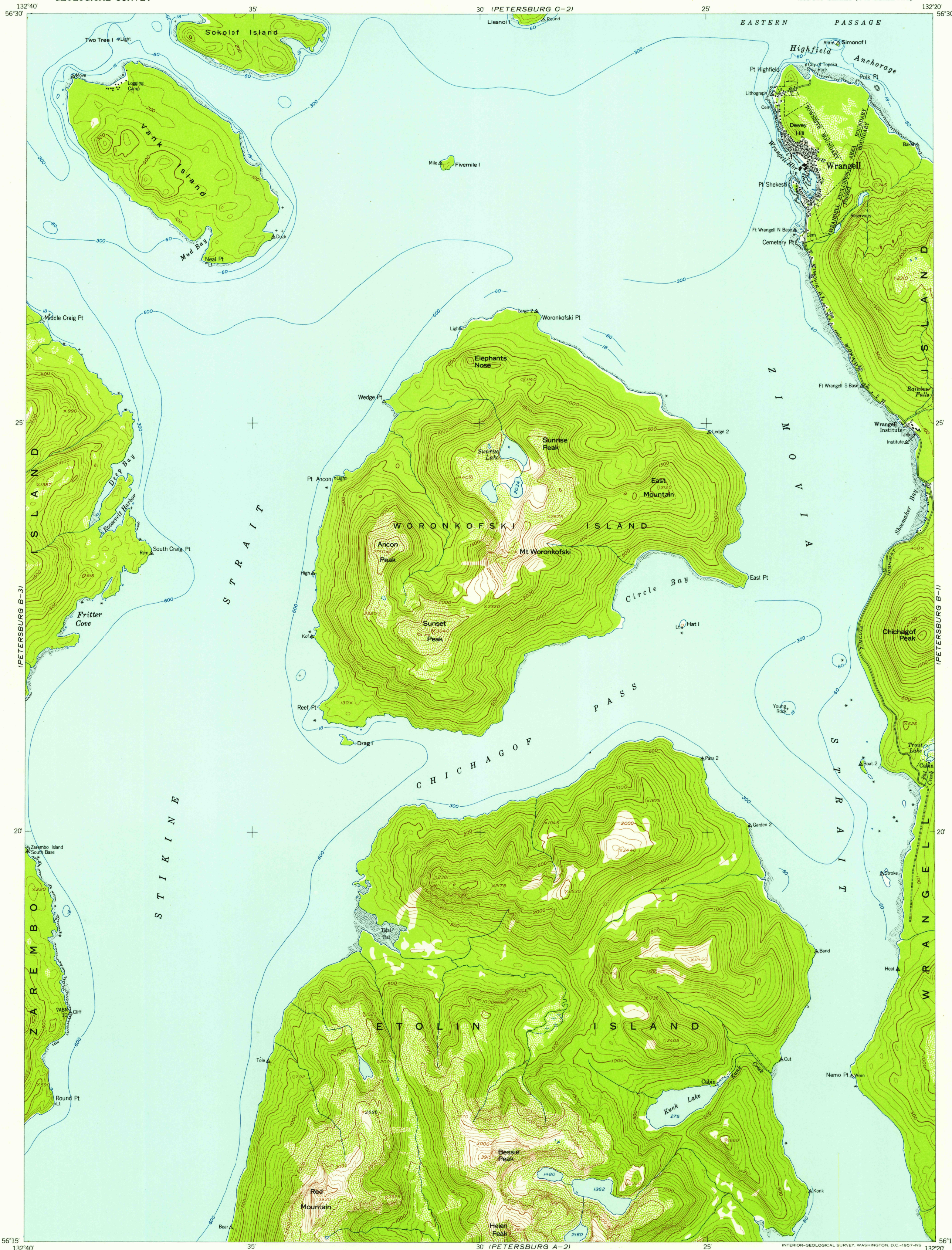

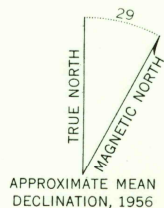


UNITED STATES  
DEPARTMENT OF THE INTERIOR  
GEOLOGICAL SURVEY

PETERSBURG (B-2) QUADRANGLE  
ALASKA—FIRST JUDICIAL DIVISION  
1:63 360 SERIES (TOPOGRAPHIC)



Mapped, edited, and published by the Geological Survey  
Control by USGS and USC&GS  
Topography from aerial photographs by multiplex methods 1956  
Aerial photographs taken 1948. Map not field checked  
Hydrography compiled from USC&GS charts 8160 (1956),  
8161 (1952), 8164 (1:10 000 scale) 1952, and  
8201 (1:217 828 scale) 1957  
Universal Transverse Mercator projection, zone 8  
1927 North American datum  
Entire land area is within the Tongass National Forest  
except the Wrangell exclusion area  
Unchecked elevations are shown in brown and blue



CONTOUR INTERVAL 100 FEET  
DATUM IS MEAN SEA LEVEL  
DEPTH CURVES IN FEET—DATUM IS MEAN LOWER LOW WATER  
SHORELINE SHOWN REPRESENTS THE APPROXIMATE LINE OF MEAN HIGH WATER  
THE MEAN RANGE OF TIDE IS APPROXIMATELY 14 FEET  
FOR SALE BY U.S. GEOLOGICAL SURVEY  
FAIRBANKS, ALASKA DENVER 2, COLORADO WASHINGTON 25, D.C.  
A FOLDER DESCRIBING TOPOGRAPHIC MAPS AND SYMBOLS IS AVAILABLE ON REQUEST



ROAD CLASSIFICATION  
Light-duty ————— Unimproved dirt - - - - -

PETERSBURG (B-2), ALASKA  
N5615-W13220/15X20  
1948

U.S.G.S.  
FILE COPY  
TOPOGRAPHIC DIVISION

USGS  
Historical File  
Topographic Division

NOV 26 1957

1905