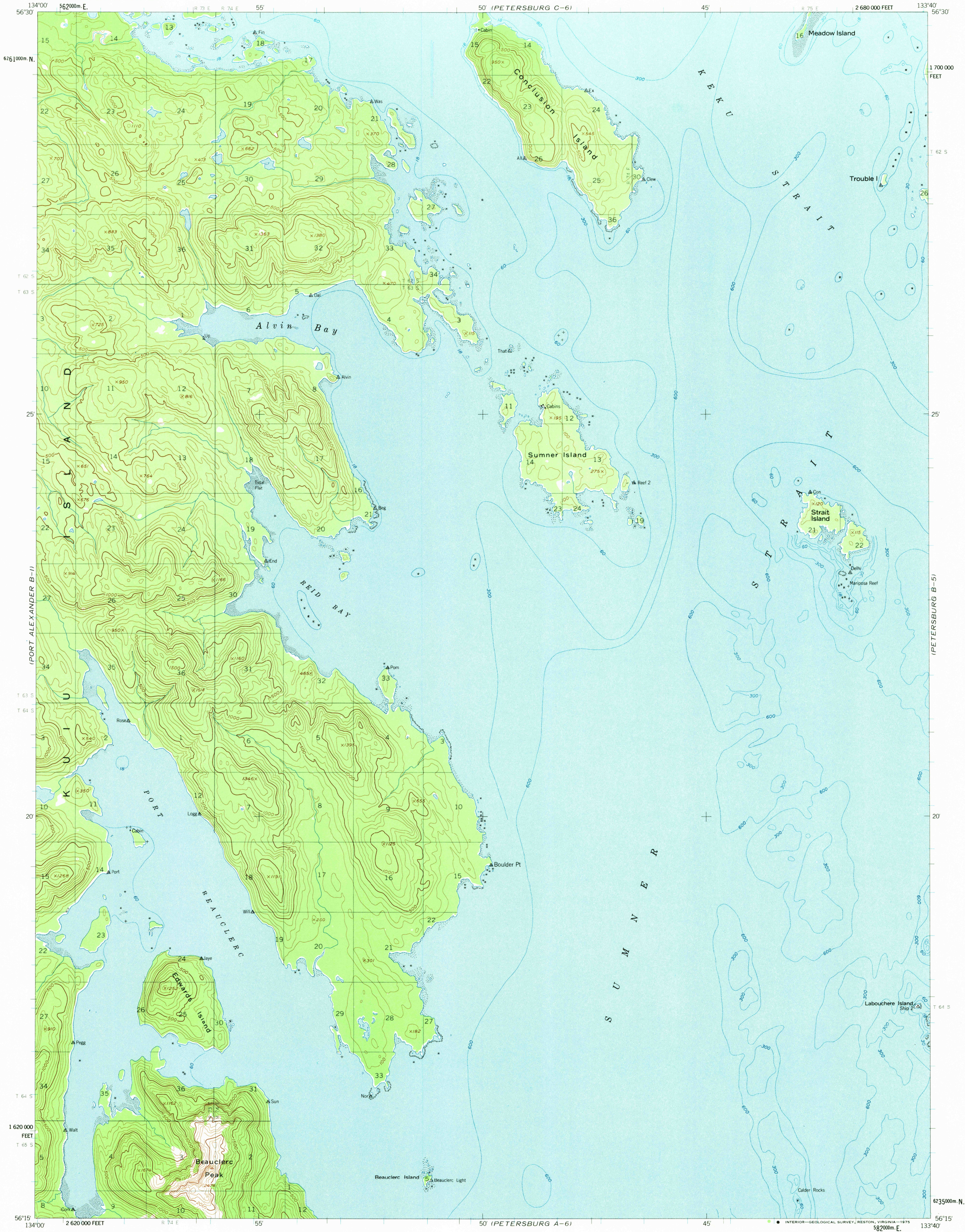


(PORT ALEXANDER C-1)

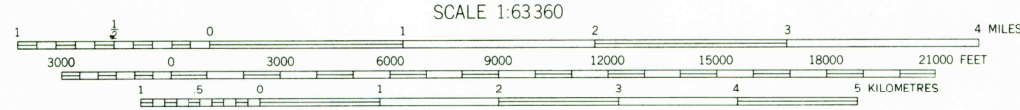
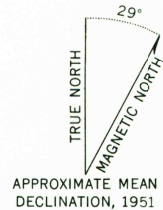
UNITED STATES
DEPARTMENT OF THE INTERIOR
GEOLOGICAL SURVEY

PETERSBURG (B-6) QUADRANGLE
ALASKA
1:63 360 SERIES (TOPOGRAPHIC)

(PETERSBURG C-5)



Mapped, edited, and published by the Geological Survey
Control by USGS and NOS/NOAA
Topography by photogrammetric methods from aerial photographs
taken 1948, field annotated 1951. Map not field checked
Selected hydrographic data compiled from USC&GS charts
8172 (1956), 8174 (1955), and 8201 (1:217 828 scale) 1955.
This information is not intended for navigational purposes
Universal Transverse Mercator projection, 1927 North American datum
10,000-foot grid based on Alaska coordinate system, zone 1
1000-metre Universal Transverse Mercator grid ticks,
zone 8, shown in blue
Land lines represent unsurveyed and unmarked locations
predetermined by the State of Alaska, Division of Lands,
Copper River Meridian
Entire land area is within the Tongass National Forest



CONTOUR INTERVAL 100 FEET
NATIONAL GEODETIC VERTICAL DATUM OF 1929
DEPTH CURVES IN FEET-DATUM IS MEAN LOWER LOW WATER
SHORELINE SHOWN REPRESENTS THE APPROXIMATE LINE OF MEAN HIGH WATER
THE AVERAGE RANGE OF TIDE IS APPROXIMATELY 10 FEET



ROAD CLASSIFICATION
No roads or trails in this area

PETERSBURG (B-6), ALASKA
N5615-W13340/15X20

1951
MINOR REVISIONS 1973

USGS
HISTORICAL FILE
TOPOGRAPHIC DIVISION

NOV 19 1975