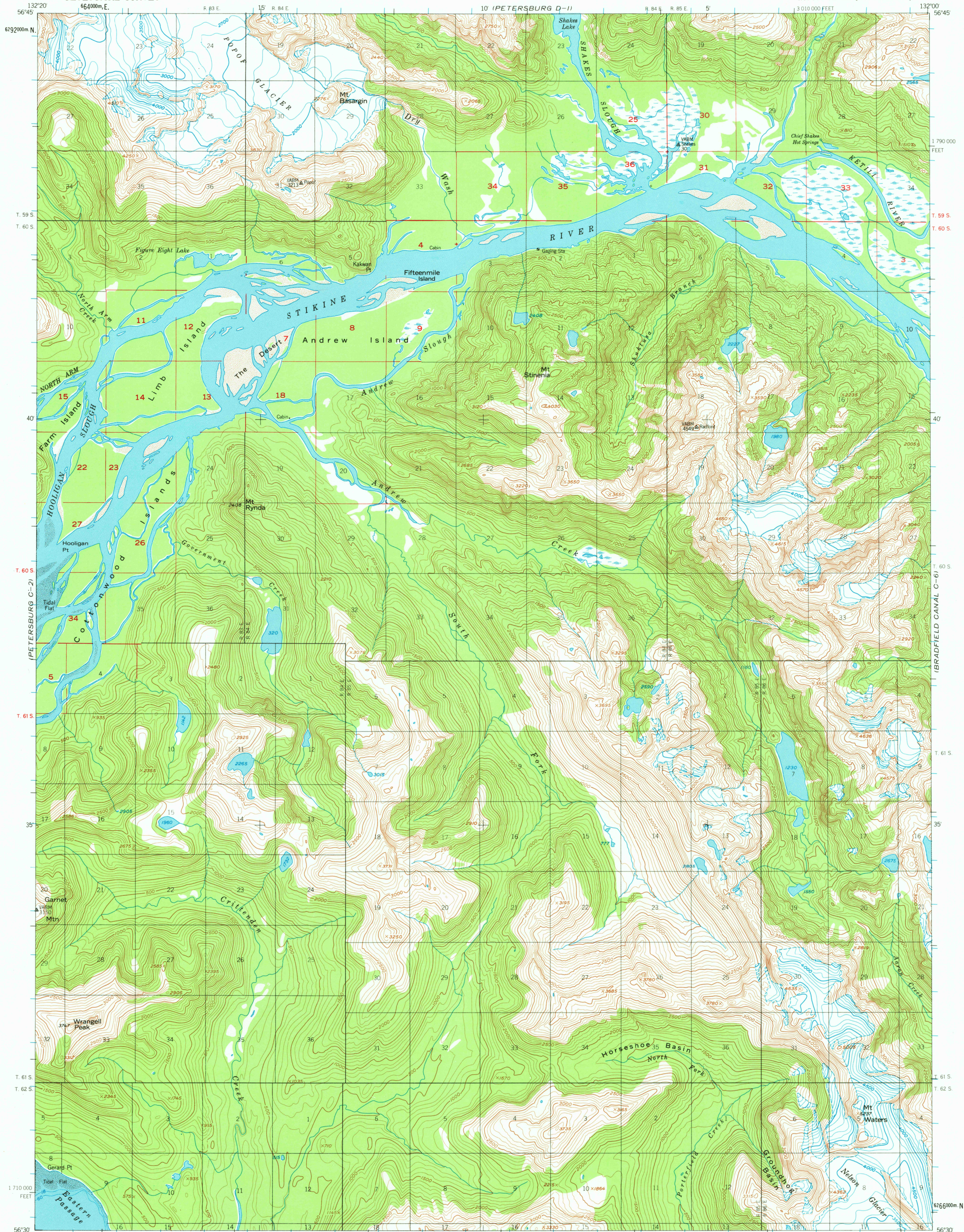

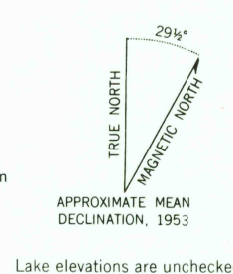


UNITED STATES
DEPARTMENT OF THE INTERIOR
GEOLOGICAL SURVEY

PETERSBURG (C-1) QUADRANGLE
ALASKA
1:63 360 SERIES (TOPOGRAPHIC)



Mapped, edited, and published by the Geological Survey
Control by USGS and US&GS
Topography by photogrammetric methods from aerial photographs taken 1948, field annotated 1953. Map not field checked
Selected hydrographic data compiled from USC&GS Charts 8161 and 8201 (1:217 828 scale), 1952-1954
This information is not intended for navigational purposes
Universal Transverse Mercator projection, 1927 North American datum
10,000-foot grid based on Alaska coordinate system, zone 1
1000-meter Universal Transverse Mercator grid ticks, zone 8, shown in blue
Land lines printed in gray represent unsurveyed and unmarked locations predetermined by the State of Alaska, Division of Lands, Copper River Meridian
Swamps, as portrayed, indicate only the wetter areas, usually of low relief, as interpreted from aerial photographs
Entire land area is within the Tongass National Forest



CONTOUR INTERVAL 100 FEET
NATIONAL GEODETIC VERTICAL DATUM OF 1929
DEPTH CURVES IN FEET-DATUM IS MEAN LOWER LOW WATER
SHORELINE SHOWN REPRESENTS THE APPROXIMATE LINE OF MEAN HIGH WATER
THE MEAN RANGE OF TIDE IS APPROXIMATELY 17 FEET IN STIKINE RIVER AND 14 FEET IN EASTERN PASSAGE

FOR SALE BY U. S. GEOLOGICAL SURVEY
FAIRBANKS, ALASKA 99701, DENVER, COLORADO 80225, OR RESTON, VIRGINIA 22092
A FOLDER DESCRIBING TOPOGRAPHIC MAPS AND SYMBOLS IS AVAILABLE ON REQUEST



ROAD CLASSIFICATION
No roads or trails in this area
PETERSBURG (C-1), ALASKA
N5630-W13200/15X20
1953
MINOR REVISIONS 1980

There may be private inholdings within the boundaries of the National or State reservations shown on this map

USGS
Historical File
National Mapping Div.

MAR 27 1981
1300