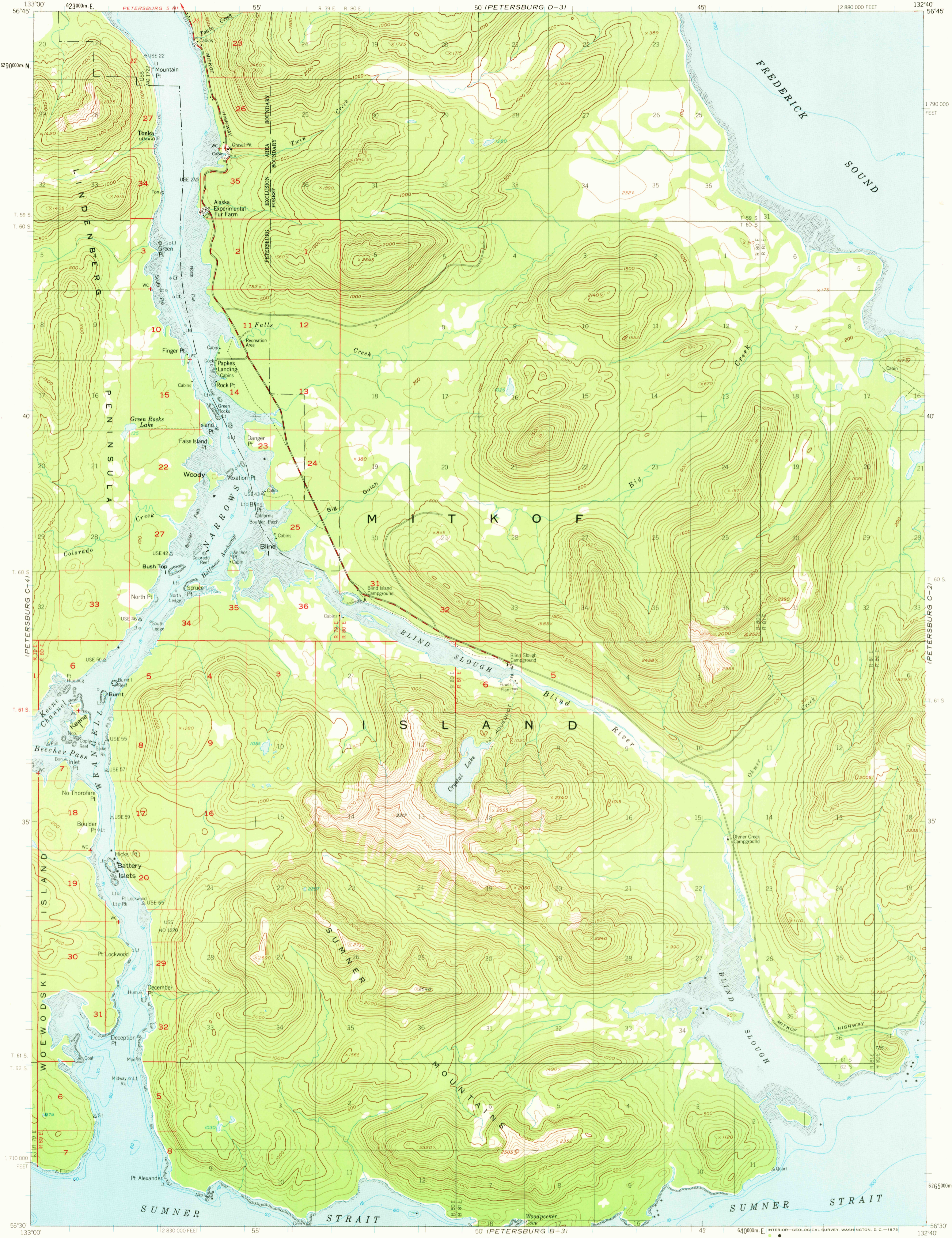
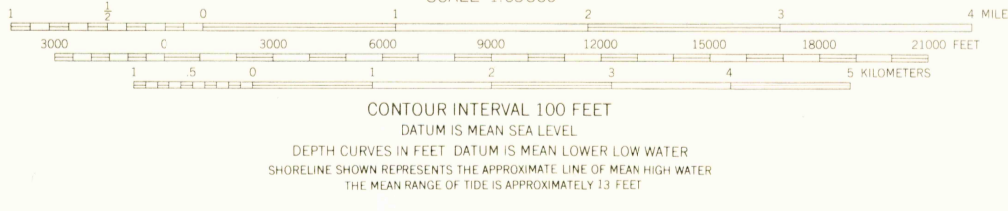
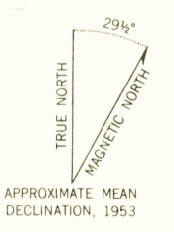


UNITED STATES  
DEPARTMENT OF THE INTERIOR  
GEOLOGICAL SURVEY

PETERSBURG (C-3) QUADRANGLE  
ALASKA  
1:63 360 SERIES (TOPOGRAPHIC)



Mapped, edited, and published by the Geological Survey  
Control by USGS and USC&GS  
Topography by photogrammetric methods from aerial photographs  
taken 1948, field annotated 1953. Map not field checked  
Selected hydrographic data compiled from USC&GS Charts  
8160 (1952), 8170 (1951), and 8201 (1:217,828 scale) 1957  
This information is not intended for navigational purposes  
Universal Transverse Mercator projection, 1927 North American datum  
10,000-foot grid based on Alaska coordinate system, zone 1  
1000 meter Universal Transverse Mercator grid ticks,  
zone 8, shown in blue  
Land lines printed in gray represent unsurveyed and unmarked  
locations determined by the State of Alaska, Division of Lands  
Copper River Meridian  
Entire land area is within the Tongass National Forest  
except the Petersburg exclusion area



ROAD CLASSIFICATION  
Medium-duty ———— Light-duty ————  
Unimproved dirt - - - - -

JUL 16 1973  
PETERSBURG (C-3), ALASKA  
N5630-W13240/15X20

FOR SALE BY U. S. GEOLOGICAL SURVEY  
FAIRBANKS, ALASKA 99701, DENVER, COLORADO 80225, OR WASHINGTON, D. C. 20242  
A FOLDER DESCRIBING TOPOGRAPHIC MAPS AND SYMBOLS IS AVAILABLE ON REQUEST

1953  
Minor Revision  
1:63,360  
Histo Top File  
Topographic Division

2635