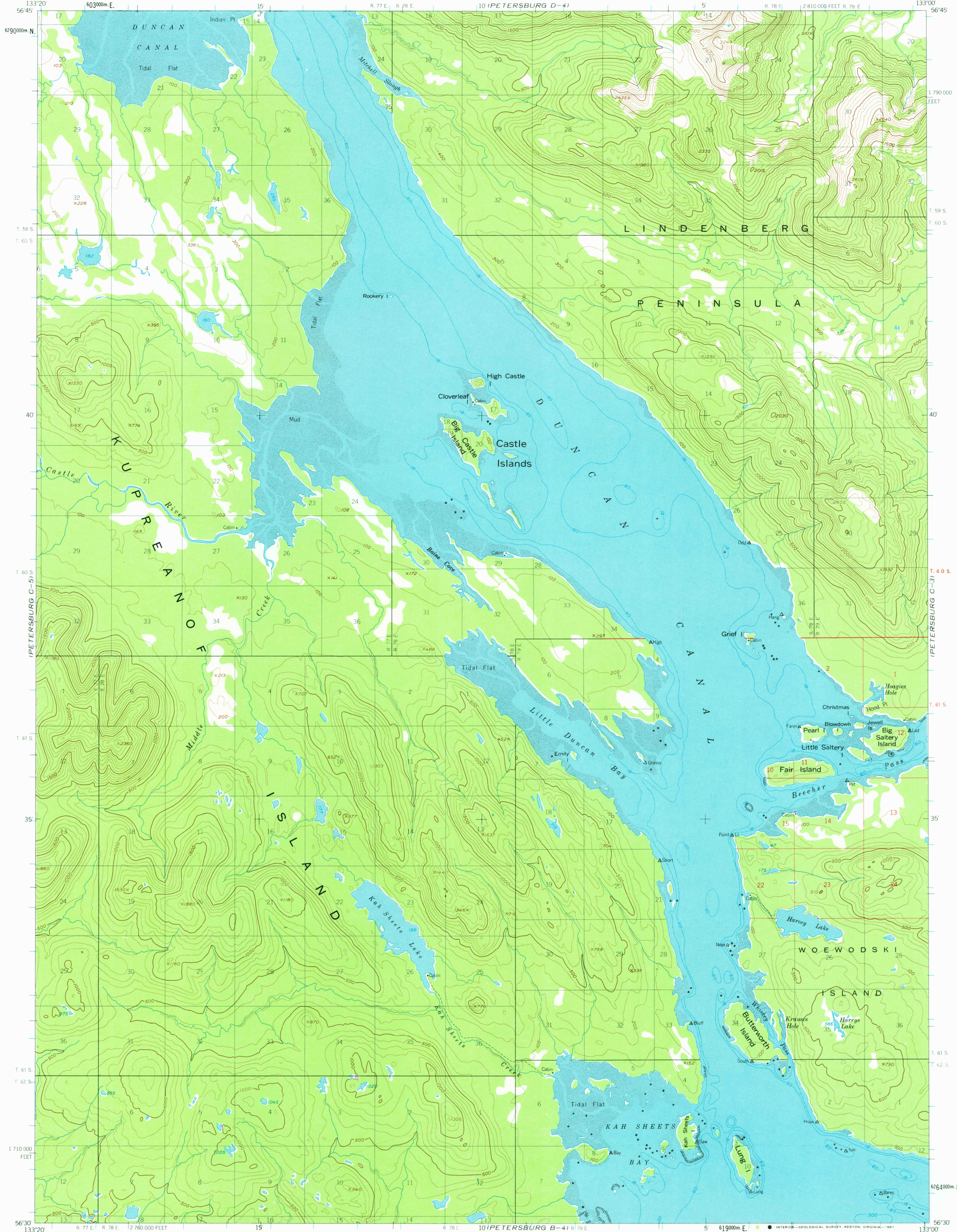


UNITED STATES  
DEPARTMENT OF THE INTERIOR  
GEOLOGICAL SURVEY

PETERSBURG (C-4) QUADRANGLE  
ALASKA  
1:63 360 SERIES (TOPOGRAPHIC)



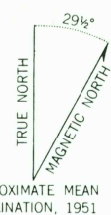
Mapped, edited, and published by the Geological Survey  
Control by USGS and USC&GS

Topography by photogrammetric methods from aerial photographs  
taken 1948, field annotated 1951. Map not field checked.  
Selected hydrographic data compiled from USC&GS Charts 8160  
and 8201 (1:217,828 scale). This information is not intended  
for navigational purposes.

Universal Transverse Mercator projection, 1927 North American datum  
10,000-foot grid based on Alaska coordinate system, zone 1  
1000-meter Universal Transverse Mercator grid ticks,  
zone 8, shown in blue.


Land lines printed in gray represent unsurveyed and unmarked  
locations predetermined by the State of Alaska, Division of Lands  
Copper River Meridian.

Entire land area is within the Tongass National Forest.



APPROXIMATE, 1951  
MAGNETIC NORTH

To place on the predicted North American Datum 1983 move  
the projection lines 40 meters north and 104 meters east



CONTOUR INTERVAL 100 FEET  
NATIONAL GEODETIC VERTICAL DATUM OF 1929  
DEPTH CURVES IN FEET-DATUM IS MEAN LOWER LOW WATER  
SHORELINE SHOWN REPRESENTS THE APPROXIMATE LINE OF MEAN HIGH WATER  
THE AVERAGE RANGE OF TIDE IS APPROXIMATELY 12 FEET

FOR SALE BY U. S. GEOLOGICAL SURVEY  
FAIRBANKS, ALASKA 99701, DENVER, COLORADO 80225, OR RESTON, VIRGINIA 22092  
A FOLDER DESCRIBING TOPOGRAPHIC MAPS AND SYMBOLS IS AVAILABLE ON REQUEST



QUADRANGLE LOCATION

ROAD CLASSIFICATION  
Trails

PETERSBURG (C-4), ALASKA  
N5630-W13300/15X20

1951  
MINOR REVISIONS 1981

RETURN TO:  
NND HISTORICAL MAP ARCHIVES  
RESTON, VA 22092

1600