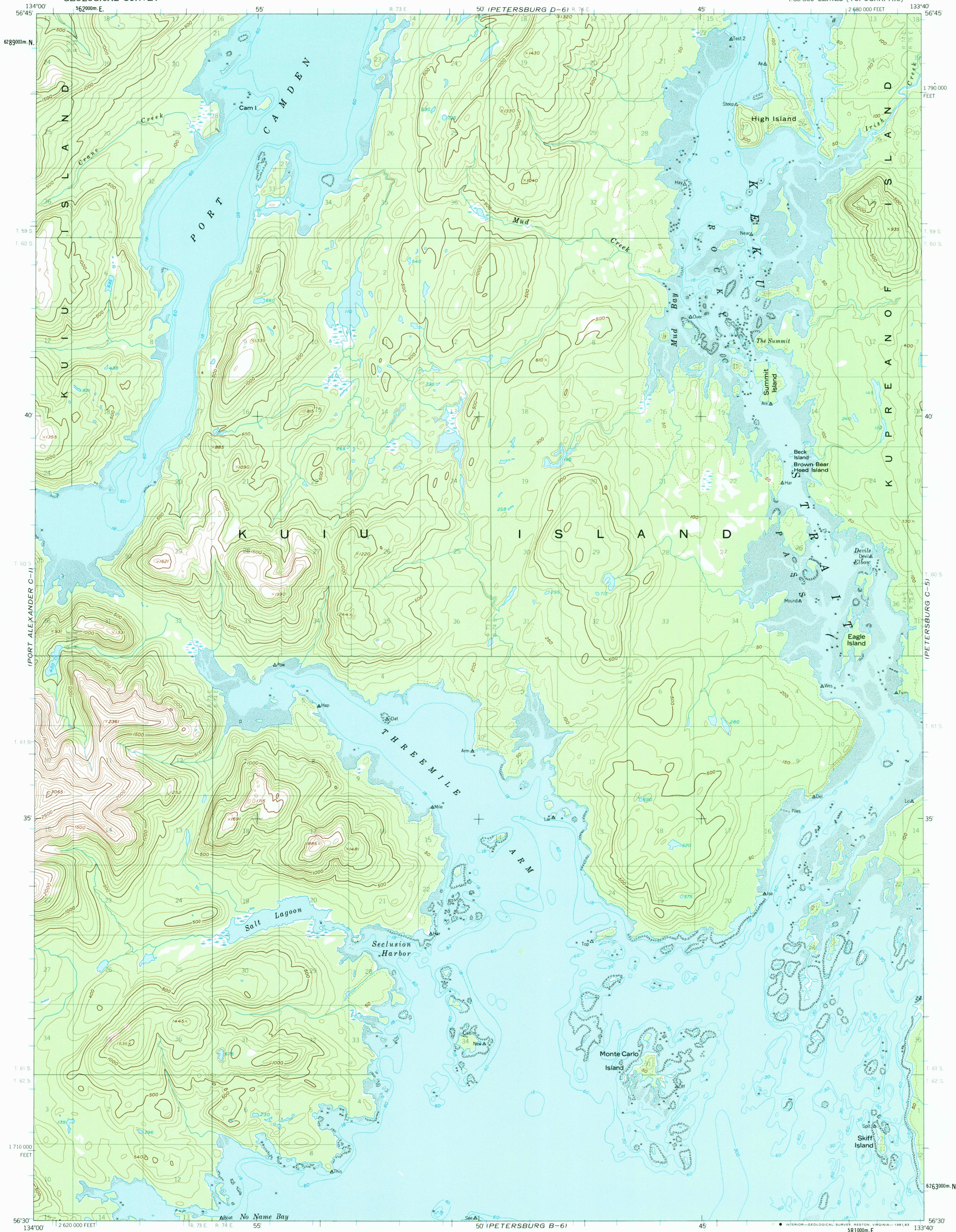


UNITED STATES
DEPARTMENT OF THE INTERIOR
GEOLOGICAL SURVEY

PETERSBURG (C-6) QUADRANGLE
ALASKA
1:63 360 SERIES (TOPOGRAPHIC)



Mapped, edited, and published by the Geological Survey

Control by USGS and USC&GS

Topography by photogrammetric methods from aerial photographs taken 1948. Map not field checked

Selected hydrographic data compiled from USC&GS Charts 8201 (1:217 828 scale, 1957) and 8272 (1952). This information is not intended for navigational purposes

Universal Transverse Mercator projection, 1927 North American Datum 10,000-foot grid based on Alaska coordinate system, zone 1 1000-meter Universal Transverse Mercator grid ticks, zone 8, shown in blue

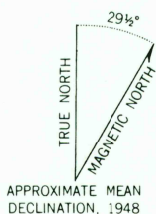
Land lines represent unsurveyed and unmarked locations predetermined by the State of Alaska, Division of Lands Copper River Meridian

Swamps, as portrayed indicate only the wetter areas, usually of low relief, as interpreted from aerial photographs


Entire land area is within the Tongass National Forest

To place on the predicted North American Datum 1983 move the projection lines 41 meters north and 105 meters east

Lake elevations are unchecked



APPROXIMATE MEAN DECLINATION, 1948



CONTOUR INTERVAL 100 FEET
DASHED LINES REPRESENT 50 FOOT CONTOURS
NATIONAL GEODETIC VERTICAL DATUM OF 1929
DEPTH CURVES IN FEET-DATUM IS MEAN LOWER LOW WATER
SHORELINE SHOWN REPRESENTS THE APPROXIMATE LINE OF MEAN HIGH WATER
THE MEAN RANGE OF TIDE IS APPROXIMATELY 11 FEET

FOR SALE BY U. S. GEOLOGICAL SURVEY
FAIRBANKS, ALASKA 99701, DENVER, COLORADO 80225, OR RESTON, VIRGINIA 22092
A FOLDER DESCRIBING TOPOGRAPHIC MAPS AND SYMBOLS IS AVAILABLE ON REQUEST



QUADRANGLE LOCATION

ROAD CLASSIFICATION
No roads or trails in this area

PETERSBURG (C-6), ALASKA
N5630-W13340/15X20

1948
MINOR REVISIONS 1963

APR 30 1964