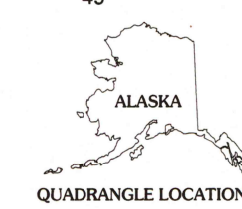
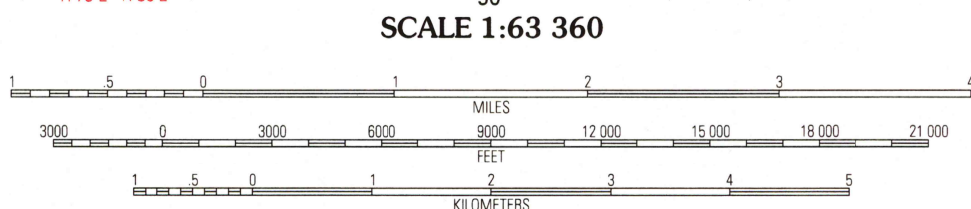
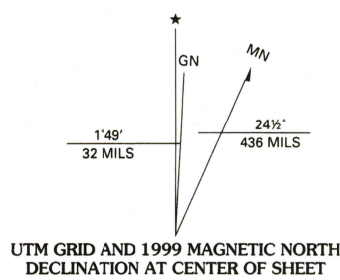




Produced by the United States Geological Survey 1961
Revision by USDA Forest Service 1995
Topography compiled 1948. Planimetry derived from imagery taken 1989 and other sources. Public Land Survey System and survey control current as of 1996
North American Datum of 1927 (NAD 27). Projection and 20 000-foot ticks: Alaska coordinate system, zone 1 (transverse Mercator)
Blue 5000-meter Universal Transverse Mercator ticks, zone 8
North American Datum of 1983 (NAD 83) is shown by dashed corner ticks
The values of the shift between NAD 27 and NAD 83 are obtainable from National Geodetic Survey NADCON software
Non-National Forest System lands within the National Forest
Inholdings may exist in other National or State reservations
This map is not a legal land line or ownership document. Public lands are subject to change and leasing, and may have access restrictions; check with local offices. Obtain permission before entering private lands
Protracted land lines are predetermined by the Bureau of Land Management, Copper River Meridian



HIGHWAYS AND ROADS	
State	5
National Forest, suitable for passenger cars	61
National Forest, suitable for high clearance vehicles	105
National Forest Trail	384
Primary highway	
Secondary highway	
Light-duty road	
Composition: Unspecified	
Paved	
Gravel	
Dirt	
Unimproved; 4 wheel drive	4WD
Trail	
Gate; Barrier	

PETERSBURG D-3, AK
1995