

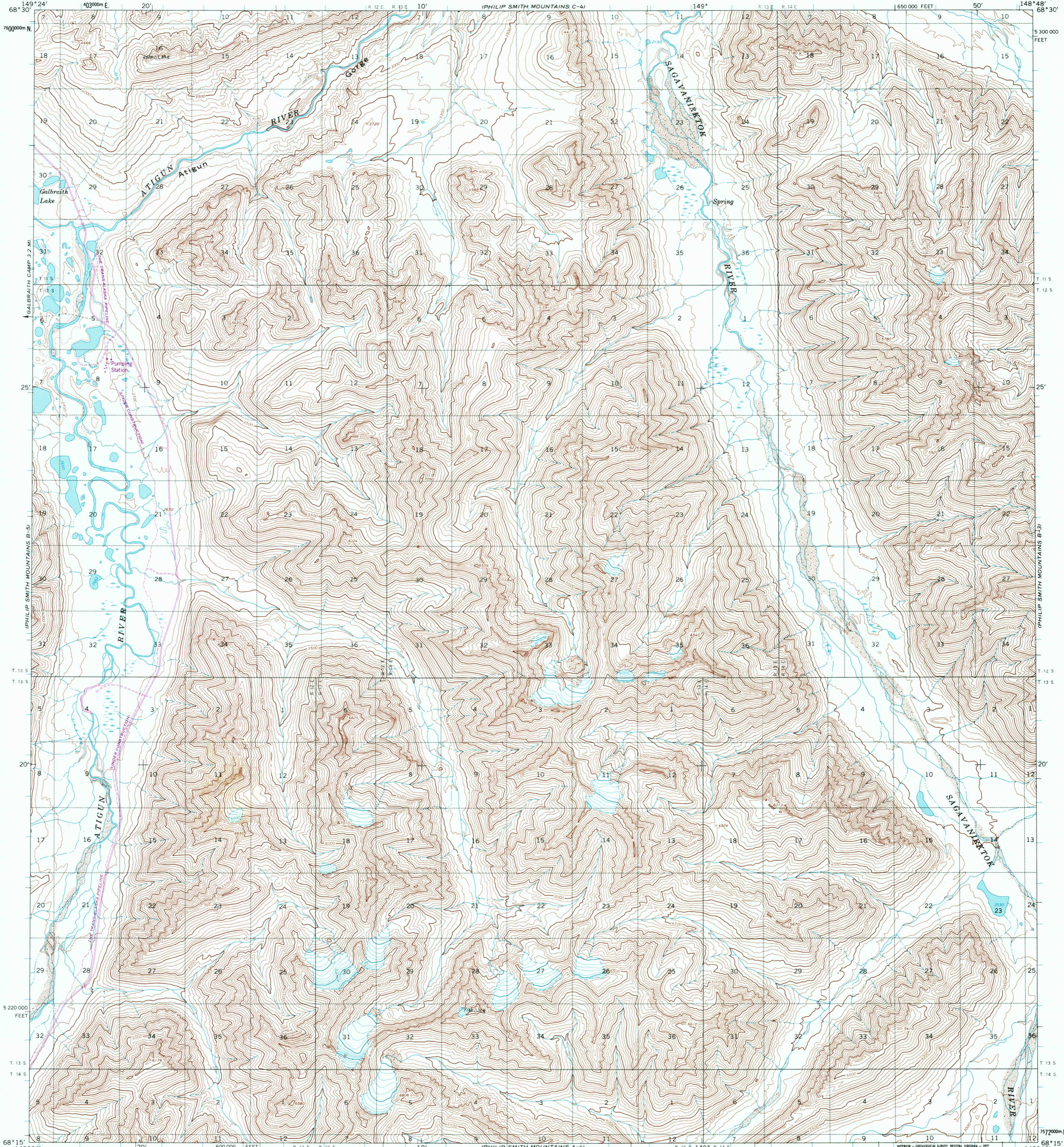
PHILIP SMITH MOUNTAINS C-5



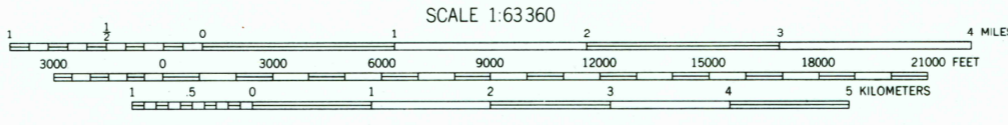
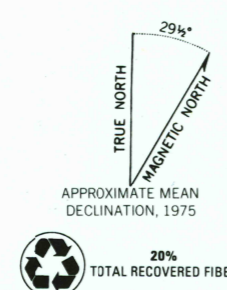
U.S. DEPARTMENT OF THE INTERIOR
U.S. GEOLOGICAL SURVEY

PHILIP SMITH MOUNTAINS (B-4) QUADRANGLE
ALASKA NORTH SLOPE BOROUGH
1:63 360 SERIES (TOPOGRAPHIC)

PHILIP SMITH MOUNTAINS C-3



Mapped, edited, and published by the Geological Survey
Control by USGS and USC&GS
Topography by photogrammetric methods from aerial photographs taken 1970, field annotated 1971. Map not field checked
Universal Transverse Mercator projection, 1927 North American datum 10,000-foot grid based on Alaska coordinate system, zone 4 1000-meter Universal Transverse Mercator grid ticks, zone 6, shown in blue
Land lines represent unsurveyed and unmarked locations predetermined by the Bureau of Land Management Folio U-11, Umiat Meridian
Swamps, as portrayed, indicate only the wetter areas, usually of low relief, as interpreted from aerial photographs
Revisions shown in purple compiled from aerial photographs taken 1975. This information not field checked



SCALE 1:63 360
CONTOUR INTERVAL 100 FEET
DOTTED LINES REPRESENT 50-FOOT CONTOURS
NATIONAL GEODETIC VERTICAL DATUM OF 1929

ROAD CLASSIFICATION
Light-duty ————— Unimproved dirt - - - - -



PHILIP SMITH MOUNTAINS (B-4), ALASKA
N6815-W14848/15X36

FOR SALE BY U.S. GEOLOGICAL SURVEY, P.O. BOX 25286, DENVER, COLORADO 80225
A FOLDER DESCRIBING TOPOGRAPHIC MAPS AND SYMBOLS IS AVAILABLE ON REQUEST

RECEIVED
JUN 30 2001

USGS NWIU
HISTORICALMAPARCHIVES

1971
PHOTOREVISED 1975

