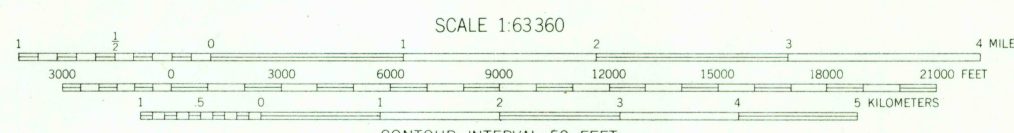
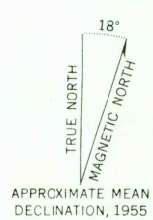




Mapped by the Army Map Service
Edited and published by the Geological Survey
Control by USCGS and USCE

Topography by photogrammetric methods from aerial photographs
taken 1952 and 1955, field annotated 1955. Map not field checked
Universal Transverse Mercator projection, 1927 North American datum
10,000-foot grid based on Alaska coordinate system, zone 8
1000-meter Universal Transverse Mercator grid ticks,
zone 3, shown in blue


Land lines represent unsurveyed and unmarked locations
predetermined by the Bureau of Land Management
Folios K-4, Keetel River Meridian and U-7, Umiat Meridian



CONTOUR INTERVAL 50 FEET
DASHED LINES REPRESENT 25-FOOT CONTOURS
DATUM IS APPROXIMATE MEAN SEA LEVEL

USGS
Historical File
Topographic Division

ROAD CLASSIFICATION
No roads or trails in this area



POINT HOPE (B-1), ALASKA
N6815-W16500/15X36
1955

FOR SALE BY U. S. GEOLOGICAL SURVEY
FAIRBANKS, ALASKA 99701, DENVER, COLORADO 80225, OR WASHINGTON, D. C. 20242
A FOLDER DESCRIBING TOPOGRAPHIC MAPS AND SYMBOLS IS AVAILABLE ON REQUEST

2190
NOV 2 1985