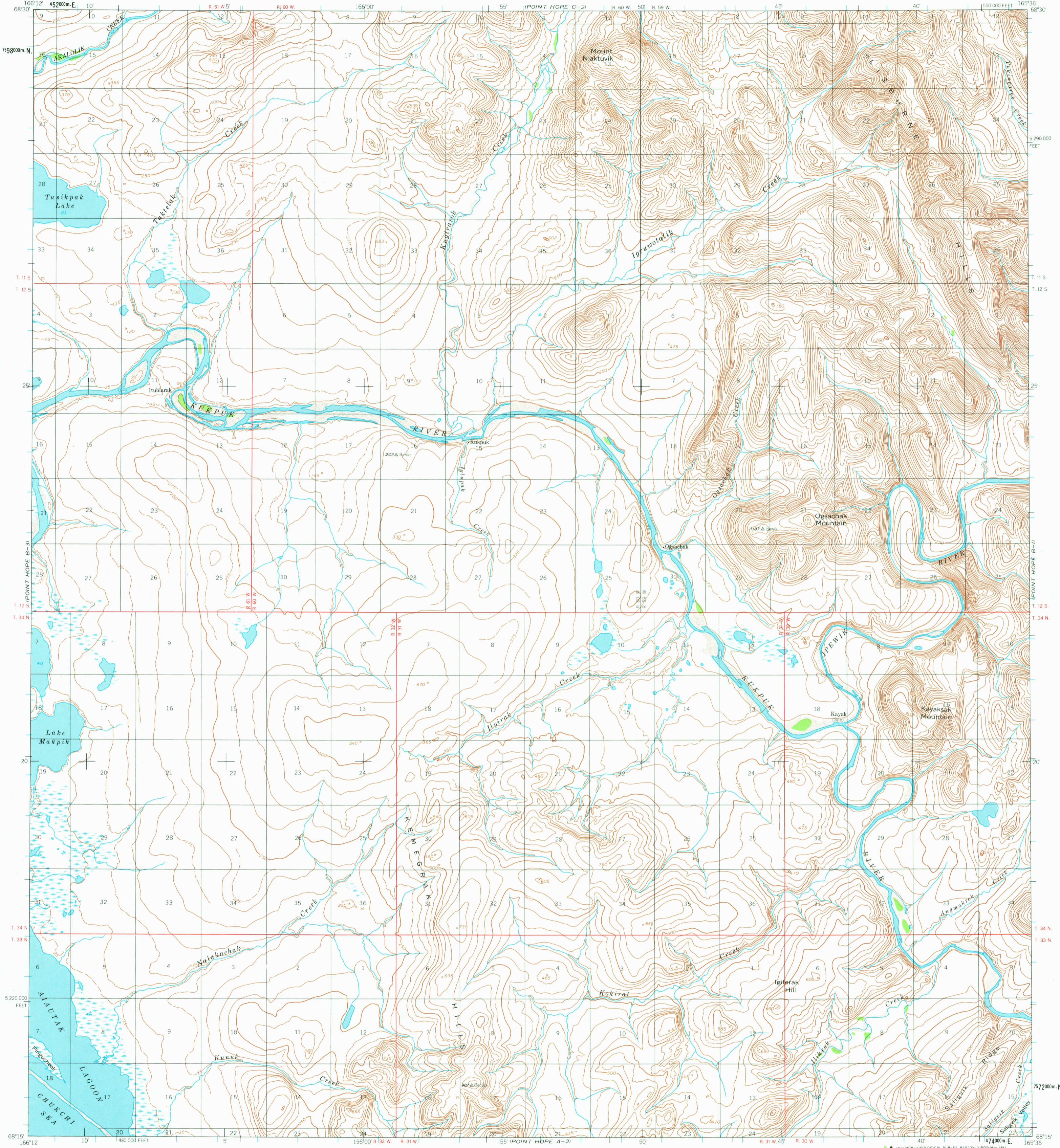
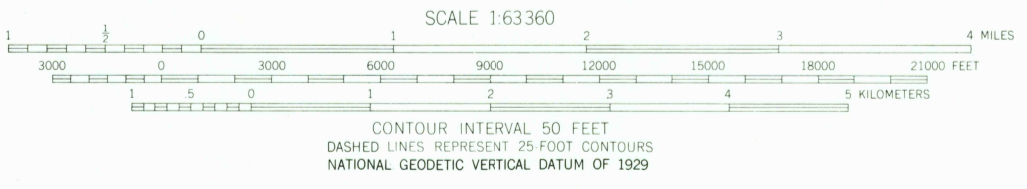



UNITED STATES
DEPARTMENT OF THE INTERIOR
GEOLOGICAL SURVEY

POINT HOPE (B-2) QUADRANGLE
ALASKA-NORTH SLOPE BOROUGH
1:63 360 SERIES (TOPOGRAPHIC)



Mapped by the Army Map Service
Edited and published by the Geological Survey
Control by US&GS and USCE
Topography by photogrammetric methods from aerial photographs taken 1952 and 1955, field annotated 1955. Map not field checked
Universal Transverse Mercator projection, 1927 North American datum
10,000-foot grid based on Alaska coordinate system, zone 8
1000-meter Universal Transverse Mercator grid ticks, zone 3, shown in blue
Gray land lines represent unsurveyed and unmarked locations predetermined by the Bureau of Land Management
Folios K-4, Kattel River Meridian and U-7, Umiat Meridian
To place on the predicted North American Datum 1983 move the projection lines 78 meters north and 130 meters east



ROAD CLASSIFICATION
No roads or trails in this area

FOR SALE BY U. S. GEOLOGICAL SURVEY
FAIRBANKS, ALASKA 99701, DENVER, COLORADO 80225, OR RESTON, VIRGINIA 22092
A FOLDER DESCRIBING TOPOGRAPHIC MAPS AND SYMBOLS IS AVAILABLE ON REQUEST

POINT HOPE (B-2), ALASKA
N6815-W16536/15X36
1955
MINOR REVISIONS 1981

USGS
Historical File
National Mapping Div.

MAY 20 1981
1000