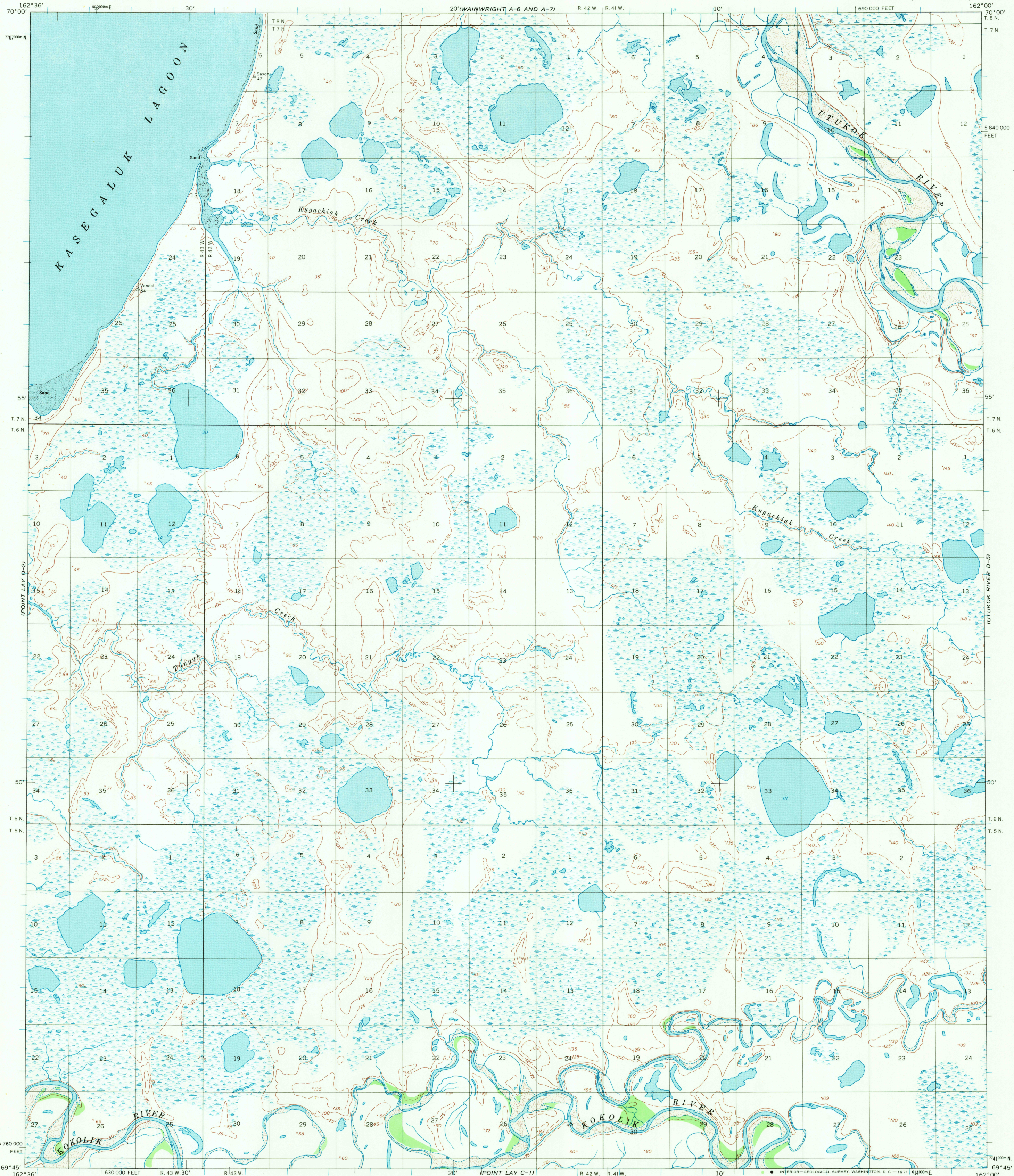
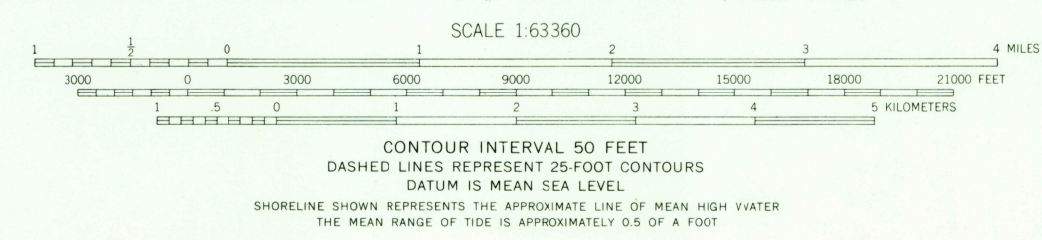
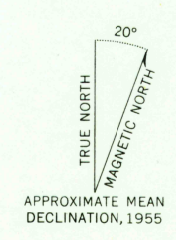


(WAINWRIGHT A-5)



Maped by the U.S. Army Topographic Command
Published for civil use by the Geological Survey
Control by USC&GS and USCE
Topography by photogrammetric methods from aerial photographs
taken 1955, field annotated 1955. Map not field checked
Universal Transverse Mercator projection. 1927 North American datum
10,000-foot grid based on Alaska coordinate system, zone 7
1,000-meter Universal Transverse Mercator grid ticks, zone 3, shown in blue
Land lines represent unsurveyed and unmarked locations predetermined
by the Bureau of Land Management, Folio U-6, Umiat Meridian



USGS
Historical File
Topographic Division

ROAD CLASSIFICATION
No roads or trails in this area

U.S.G.S.
FILE COPY
TOPOGRAPHIC DIVISION

POINT LAY (D-1), ALASKA
N6945-W16200/15 X 35
1955

2680
FEB 22 1971