

(SITKA A-4)


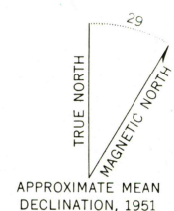
UNITED STATES  
DEPARTMENT OF THE INTERIOR  
GEOLOGICAL SURVEY

PORT ALEXANDER (D-3) QUADRANGLE  
ALASKA  
1:63 360 SERIES (TOPOGRAPHIC)

(SITKA A-2)



Mapped, edited, and published by the Geological Survey  
Control by USGS and USC&GS  
Topography by photogrammetric methods  
from aerial photographs taken 1948,  
field annotated 1951. Map not field checked  
Hydrography compiled from USC&GS charts 8242 (1955), 8252  
(1:217 828 scale, 1956), and from survey H-2333 (1925)  
Universal Transverse Mercator projection  
1927 North American datum  
1000-meter Universal Transverse Mercator grid ticks,  
zone 8, shown in blue  
Entire land area is within the Tongass National Forest



CONTOUR INTERVAL 100 FEET  
DATUM IS MEAN SEA LEVEL  
DEPTH CURVES IN FEET—DATUM IS MEAN LOWER LOW WATER  
SHORELINE SHOWN REPRESENTS THE APPROXIMATE LINE OF MEAN HIGH WATER  
THE MEAN RANGE OF TIDE IS APPROXIMATELY 13 FEET




PORT ALEXANDER (D-3) ALASKA  
N5645—W13440/15X20

1951  
MINOR REVISIONS 1962

FOR SALE BY U. S. GEOLOGICAL SURVEY  
FAIRBANKS, ALASKA 99701, DENVER, COLORADO 80225, OR RESTON, VIRGINIA 22092  
A FOLDER DESCRIBING TOPOGRAPHIC MAPS AND SYMBOLS IS AVAILABLE ON REQUEST

ROAD CLASSIFICATION  
No roads or trails in this area



(PORT ALEXANDER C-4)

(PORT ALEXANDER C-2)