

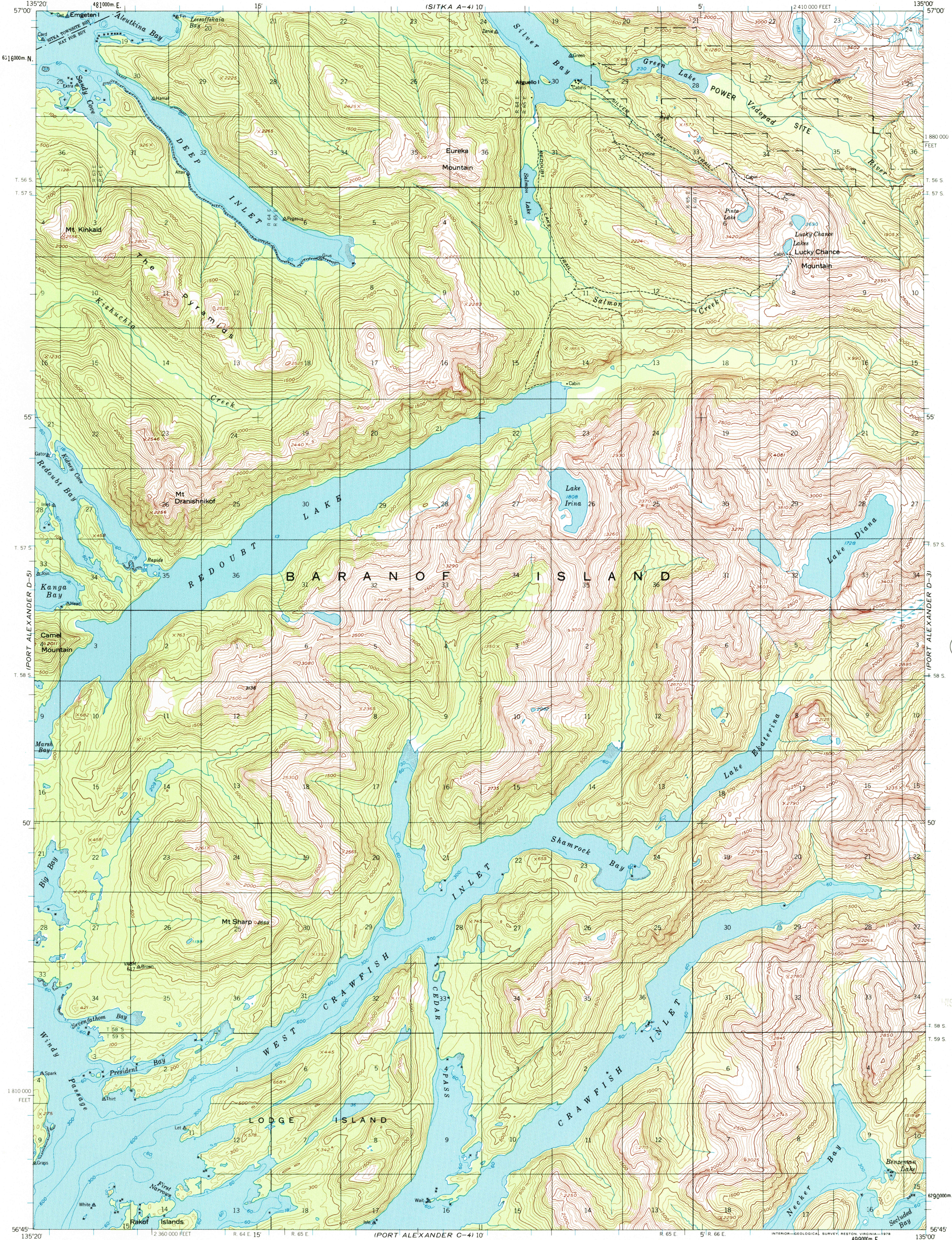
SITKA A-5



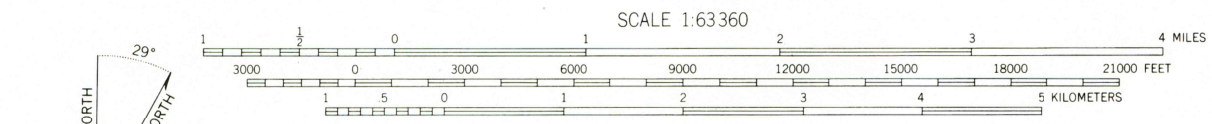
U.S. DEPARTMENT OF THE INTERIOR
U.S. GEOLOGICAL SURVEY

PORT ALEXANDER (D-4) QUADRANGLE
ALASKA—CITY AND BOROUGH OF SITKA
1:63 360 SERIES (TOPOGRAPHIC)

SITKA A-3



Mapped, edited, and published by the Geological Survey
Control by USGS and USC&GS
Topography by photogrammetric methods from aerial photographs taken 1948, field annotated 1951. Map not field checked
Selected hydrographic data compiled from USC&GS Charts 8254 and 8255 (1952). This information is not intended for navigational purposes
Universal Transverse Mercator projection, 1927 North American datum
10 000-foot grid based on Alaska coordinate system, zone 1
1000-meter Universal Transverse Mercator grid ticks, zone 8, shown in blue
Land lines represent unsurveyed and unmarked locations predetermined by the State of Alaska, Division of Lands Folio CR-14, Copper River Meridian
Swamps, as portrayed, indicate only the wetter areas, usually of low relief, as interpreted from aerial photographs
Entire land area is within the Tongass National Forest except Sitka and power site exclusion areas



SCALE 1:63 360
CONTOUR INTERVAL 100 FEET
NATIONAL GEODETIC VERTICAL DATUM OF 1929
DEPTH CURVES IN FEET DATUM IS MEAN LOWER LOW WATER
SHORELINE SHOWN REPRESENTS THE APPROXIMATE LINE OF MEAN HIGH WATER
THE MEAN RANGE OF TIDE IS APPROXIMATELY 8 FEET




PORT ALEXANDER (D-4), ALASKA
N5645—W13500/15X20

1951
LIMITED REVISIONS 1977

FOR SALE BY U.S. GEOLOGICAL SURVEY, P.O. BOX 25286, DENVER, COLORADO 80225
A FOLDER DESCRIBING TOPOGRAPHIC MAPS AND SYMBOLS IS AVAILABLE ON REQUEST



RECEIVED
OCT 31 2001
USGS/NWIS
HISTORICAL MAP ARCHIVES



9 780607 030747

ROAD CLASSIFICATION
Trails

PORT ALEXANDER (D-4)