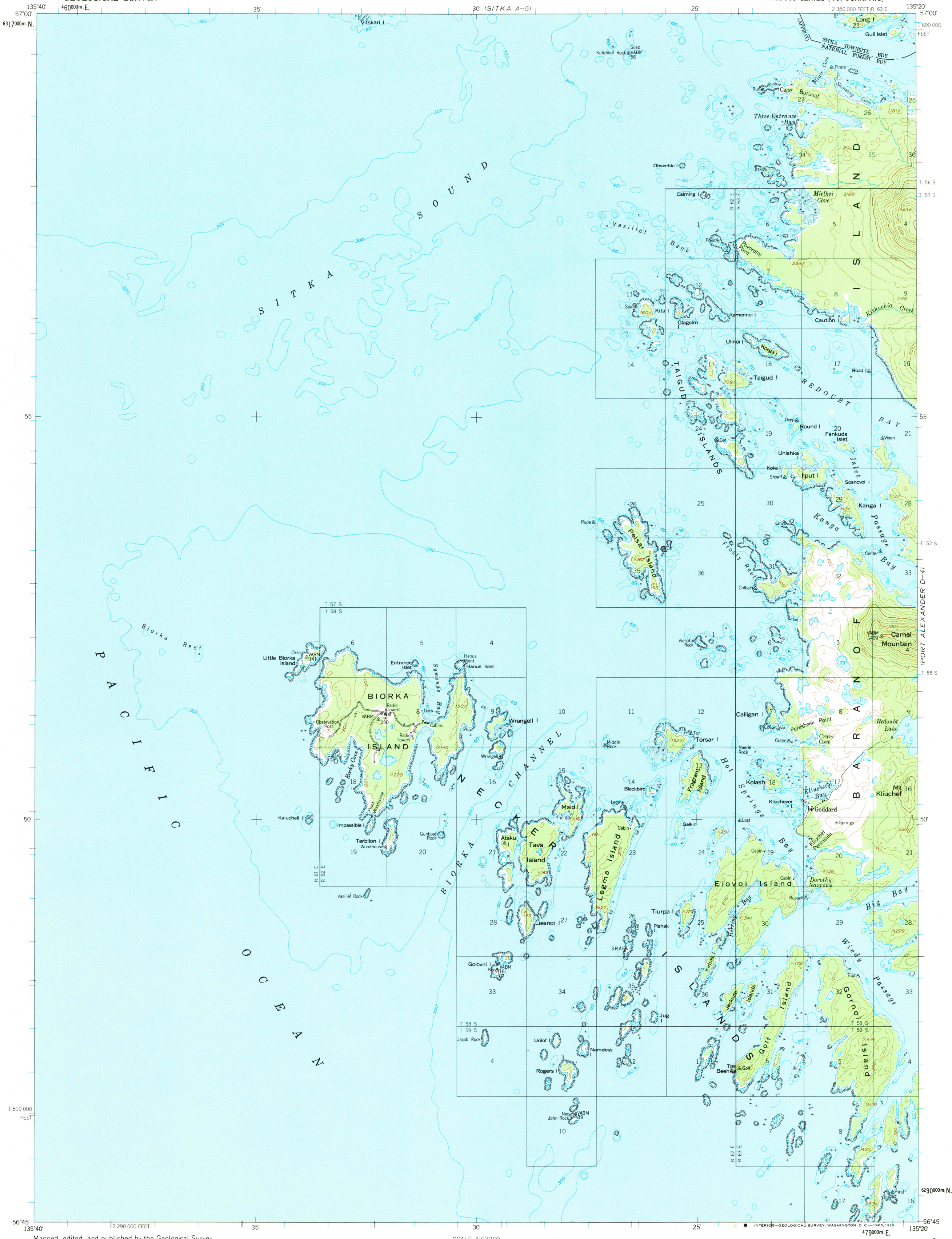


(SITKA A-6)

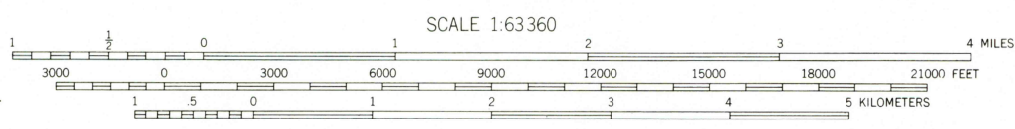
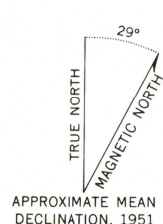
UNITED STATES
DEPARTMENT OF THE INTERIOR
GEOLOGICAL SURVEY

PORT ALEXANDER (D-5) QUADRANGLE
ALASKA
1:63 360 SERIES (TOPOGRAPHIC)

(SITKA A-4)



Mapped, edited, and published by the Geological Survey
Control by USGS and USC&GS
Topography by photogrammetric methods from aerial photographs
taken 1948, field annotated 1951. Map not field checked
Selected hydrographic data compiled from USC&GS Charts 8252 (1957),
8255 (1952), and from topographic surveys T-8480, T-8481, and
T-8483 (1951). This information is not intended for navigational purposes
Universal Transverse Mercator projection, 1927 North American datum
10,000-foot grid based on Alaska coordinate system, zone 1
1000-meter Universal Transverse Mercator grid ticks,
zone 8, shown in blue
Land lines represent unsurveyed and unmarked locations
from computations by the State of Alaska, Division of Lands
Copper River Meridian
Entire land area is within the Tongass National Forest
except Sitka exclusion area



CONTOUR INTERVAL 100 FEET
DATUM IS MEAN SEA LEVEL
DEPTH CURVES IN FEET DATUM IS MEAN LOWER LOW WATER
SHORELINE SHOWN REPRESENTS THE APPROXIMATE LINE OF MEAN HIGH WATER
THE MEAN RANGE OF TIDE IS APPROXIMATELY 8 FEET

FOR SALE BY U.S. GEOLOGICAL SURVEY
FAIRBANKS, ALASKA 99701, DENVER, COLORADO 80225, OR WASHINGTON, D.C. 20242
A FOLDER DESCRIBING TOPOGRAPHIC MAPS AND SYMBOLS IS AVAILABLE ON REQUEST



PORT ALEXANDER (D-5), ALASKA
N5645—W13520/15X20

1951
MINOR REVISIONS 1965

APR 27 1994

RETURN TO:
NWD HISTORICAL MAP ARCHIVES
USGS NATIONAL CENTER, MS-522
RESTON, VA 22092