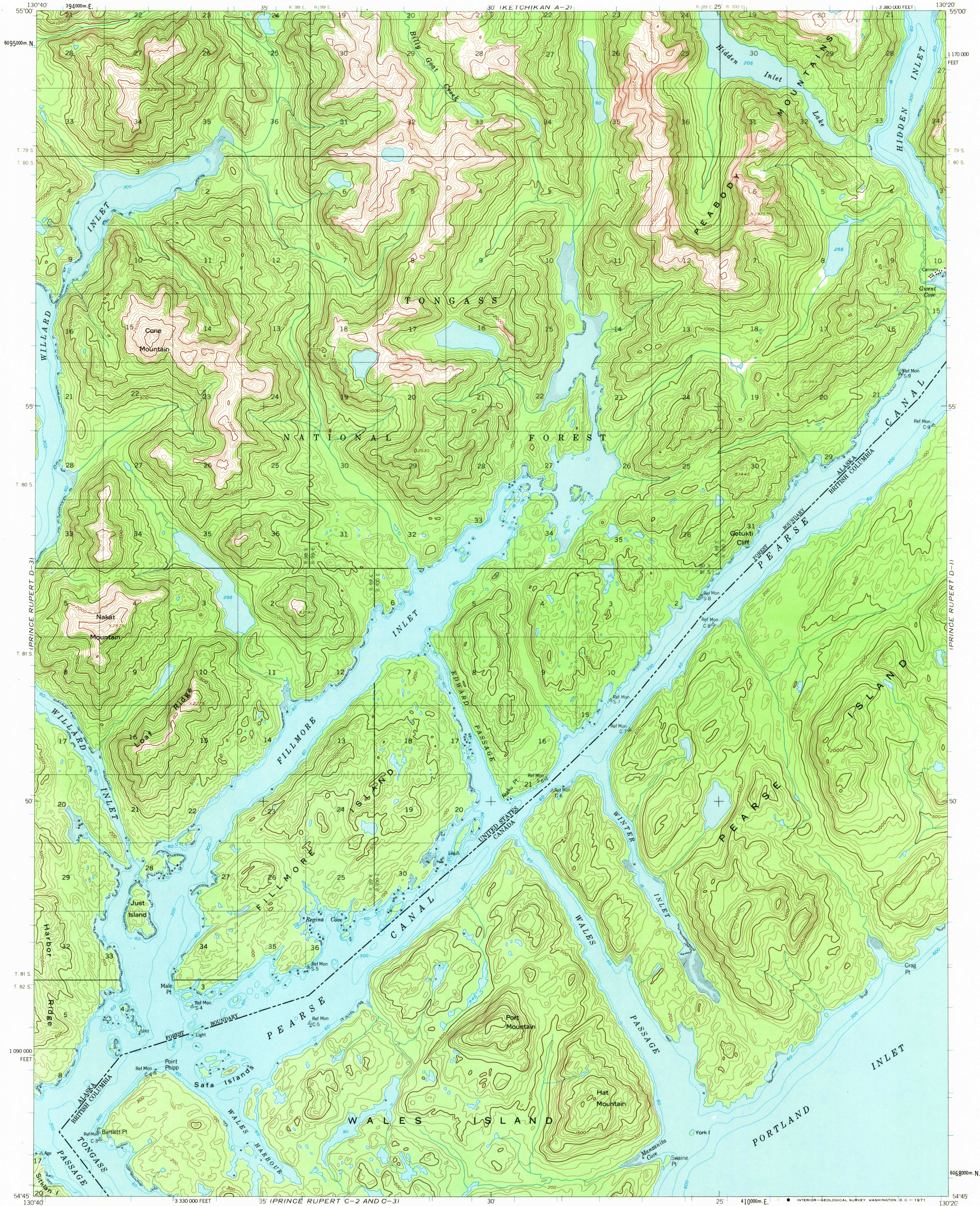
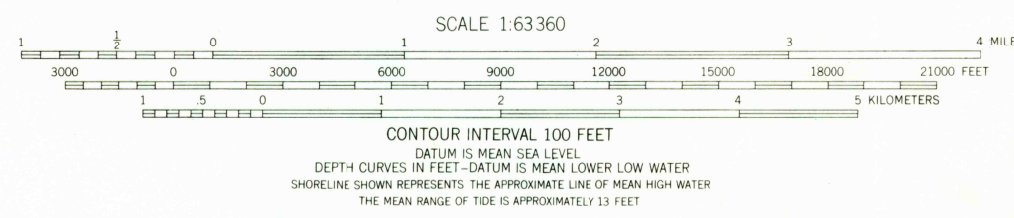
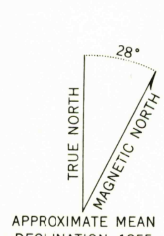


UNITED STATES  
DEPARTMENT OF THE INTERIOR  
GEOLOGICAL SURVEY


PRINCE RUPERT (D-2) QUADRANGLE  
ALASKA  
1:63 360 SERIES (TOPOGRAPHIC)



Mapped, edited, and published by the Geological Survey  
Control by USGS, USC&GS, and International Boundary Commission  
Topography by photogrammetric methods from aerial photographs  
taken 1948, field annotated 1955. Alaska portion not field checked  
Canadian portion by the Army Survey Establishment, R.C.E. 1957.  
Selected hydrographic data compiled from USC&GS Charts 8053 (1952),  
8102 (1:229 376 scale, 1959), and 8141 (1943).  
This information is not intended for navigational purposes.  
Universal Transverse Mercator projection, 1927 North American datum  
10 000-foot grid based on Alaska coordinate system, zone 1  
1000-meter Universal Transverse Mercator grid ticks,  
zone 9, shown in blue.  
Land lines represent unsurveyed and unmarked locations  
from computations by the State of Alaska, Division of Lands  
Copper River Meridian.  
Swamps, as portrayed, indicate only the wetter areas,  
usually of low relief, as interpreted from aerial photographs.



FOR SALE BY U.S. GEOLOGICAL SURVEY  
FAIRBANKS, ALASKA 99701, DENVER, COLORADO 80225, OR WASHINGTON, D. C. 20242  
A FOLDER DESCRIBING TOPOGRAPHIC MAPS AND SYMBOLS IS AVAILABLE ON REQUEST



PRINCE RUPERT (D-2), ALASKA  
N5445-W13020/15X20  
1955  
MINOR REVISIONS 1970

ROAD CLASSIFICATION  
Trails

2500  
AUG 17 1971