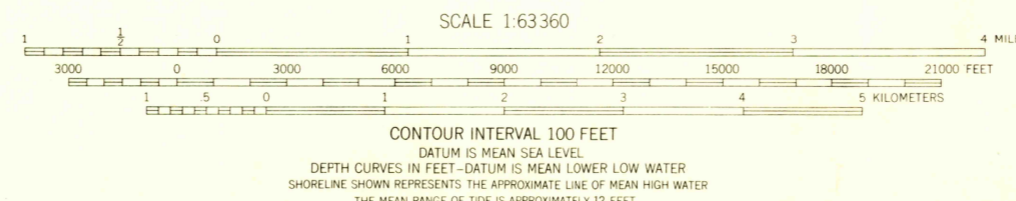
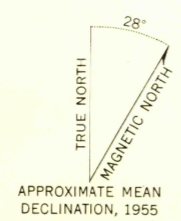




Mapped, edited, and published by the Geological Survey  
Control by USGS and USC&GS  
Topography from aerial photographs by photogrammetric methods 1957. Aerial photographs taken 1948, field annotated 1955. Map not field checked  
Hydrography compiled from USC&GS charts 8053 (1952), 8075 (1957), and 8141 (1943)  
Universal Transverse Mercator projection  
1927 North American datum  
1000-meter Universal Transverse Mercator grid ticks, zone 9, shown in blue  
Entire land area is within the Tongass National Forest  
Unchecked elevations are shown in brown and blue

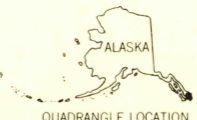


FOR SALE BY U.S. GEOLOGICAL SURVEY  
FAIRBANKS, ALASKA DENVER 2, COLORADO WASHINGTON 25, D.C.  
A FOLDER DESCRIBING TOPOGRAPHIC MAPS AND SYMBOLS IS AVAILABLE ON REQUEST

USGS  
Historical File  
Topographic Division

U.S.G.S.  
FILE COPY  
TOPOGRAPHIC DIVISION

ROAD CLASSIFICATION  
Trails



PRINCE RUPERT (D-3), ALASKA  
N5445-W13040/15X20

1955

MAY 27 1959