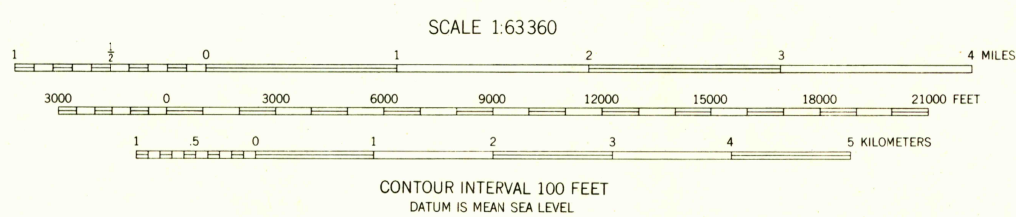
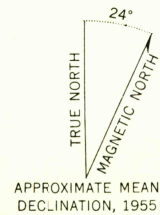




U.S.G.S.  
FILE COPY

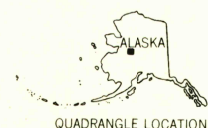
Maped, edited, and published by the Geological Survey  
Control by USCGS and USCE  
Topography from aerial photographs by multiplex methods 1955  
Aerial photographs taken 1952. Map not field checked  
Universal Transverse Mercator projection, zone 5  
1927 North American datum  
Unchecked elevations are shown in brown and blue



USGS  
Historical File  
Topographic Division

U.S.G.S.  
FILE COPY  
TOPOGRAPHIC DIVISION

ROAD CLASSIFICATION  
Unimproved dirt =-----



RUBY (A-5), ALASKA  
N6400-W15500/15X30  
1952

FOR SALE BY U.S. GEOLOGICAL SURVEY  
FAIRBANKS, ALASKA DENVER 2, COLORADO WASHINGTON 25, D.C.  
A FOLDER DESCRIBING TOPOGRAPHIC MAPS AND SYMBOLS IS AVAILABLE ON REQUEST

AUG 23 1957  
2120