
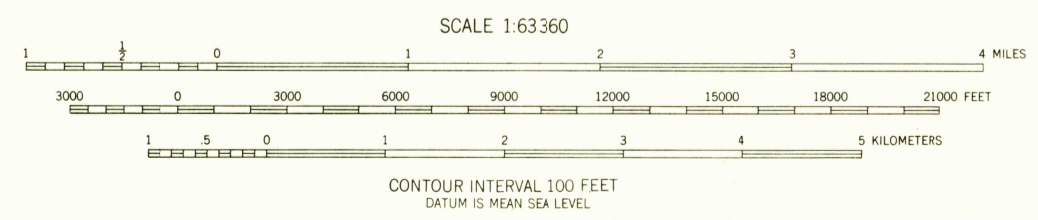
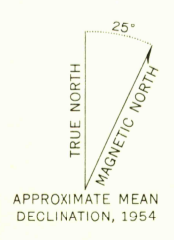


Mapped, edited, and published by the Geological Survey  
Control by USGS and USC&GS  
Topography from aerial photographs by multiplex methods 1954  
Aerial photographs taken 1952. Map not field checked  
Universal Transverse Mercator projection, zone 5  
1927 North American datum  
Unchecked elevations are shown in brown and blue



**U.S.G.S.**  
**FILE COPY**  
TOPOGRAPHIC DIVISION

ROAD CLASSIFICATION  
No roads or trails in this area

RUBY (B-2), ALASKA  
N6415—W15330/15X30  
1952

FOR SALE BY U.S. GEOLOGICAL SURVEY  
FAIRBANKS, ALASKA DENVER 2, COLORADO WASHINGTON 25, D.C.  
A FOLDER DESCRIBING TOPOGRAPHIC MAPS AND SYMBOLS IS AVAILABLE ON REQUEST

JUN 18 1957  
2080