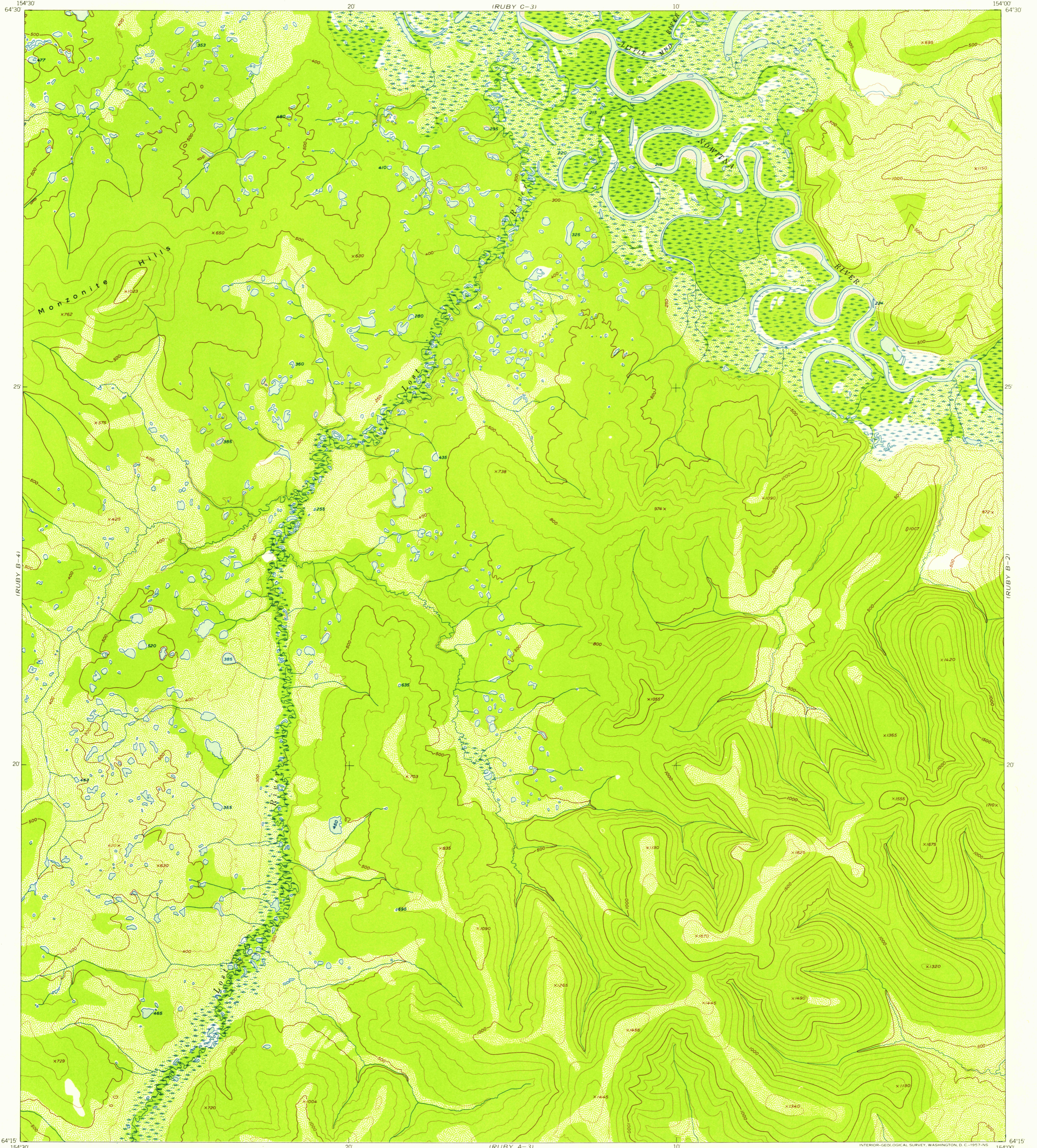


(RUBY C-4)

(RUBY C-2)




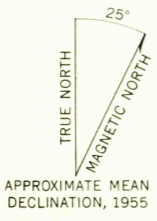
(RUBY B-4)

(RUBY B-2)

(RUBY A-4)

(RUBY A-2)

Mapped, edited, and published by the Geological Survey
Control by USGS and USCE
Topography from aerial photographs by multiplex methods 1955
Aerial photographs taken 1952. Map not field checked
Universal Transverse Mercator projection, zone 5
1927 North American datum
Unchecked elevations are shown in brown and blue



USGS
Historical File
Topographic Division

U.S.G.S.
FILE COPY
TOPOGRAPHIC DIVISION

ROAD CLASSIFICATION
No roads or trails in this area



RUBY (B-3), ALASKA
N6415—W15400/15330
1952

FOR SALE BY U.S. GEOLOGICAL SURVEY
FAIRBANKS, ALASKA DENVER 2, COLORADO WASHINGTON 25, D.C.
A FOLDER DESCRIBING TOPOGRAPHIC MAPS AND SYMBOLS IS AVAILABLE ON REQUEST

JUN 1 1957

2105