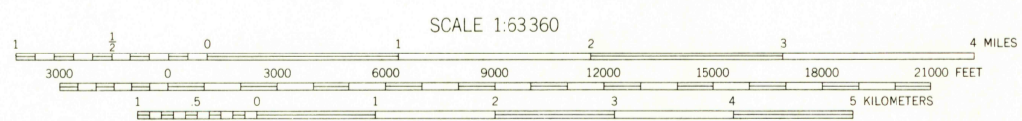
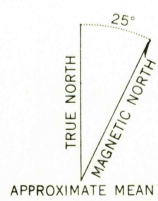



Mapped, edited, and published by the Geological Survey  
Control by USGS and USCE  
Topography by photogrammetric methods from aerial photographs  
taken 1952, field annotated 1953. Map not field checked  
Universal Transverse Mercator projection, 1927 North American datum  
10,000-foot grid based on Alaska coordinate system, zone 5  
1000-meter Universal Transverse Mercator grid ticks,  
zone 5, shown in blue  
Land lines represent unsurveyed and unmarked locations  
predetermined by the Bureau of Land Management  
Folio K-10, Kateel River Meridian  
Swamps, as portrayed, indicate only the wetter areas,  
usually of low relief, as interpreted from aerial photographs



SCALE 1:63 360  
CONTOUR INTERVAL 100 FEET  
DASHED LINES REPRESENT 50-FOOT CONTOURS  
DATUM IS MEAN SEA LEVEL



ROAD CLASSIFICATION  
No roads or trails in this area

FOR SALE BY U.S. GEOLOGICAL SURVEY  
FAIRBANKS, ALASKA 99701, DENVER, COLORADO 80225, OR WASHINGTON, D. C. 20242  
A FOLDER DESCRIBING TOPOGRAPHIC MAPS AND SYMBOLS IS AVAILABLE ON REQUEST

RUBY (B-3), ALASKA  
N6415-W15400/15X30  
1953  
MINOR REVISIONS 1966

2295  
DEC 20 1967