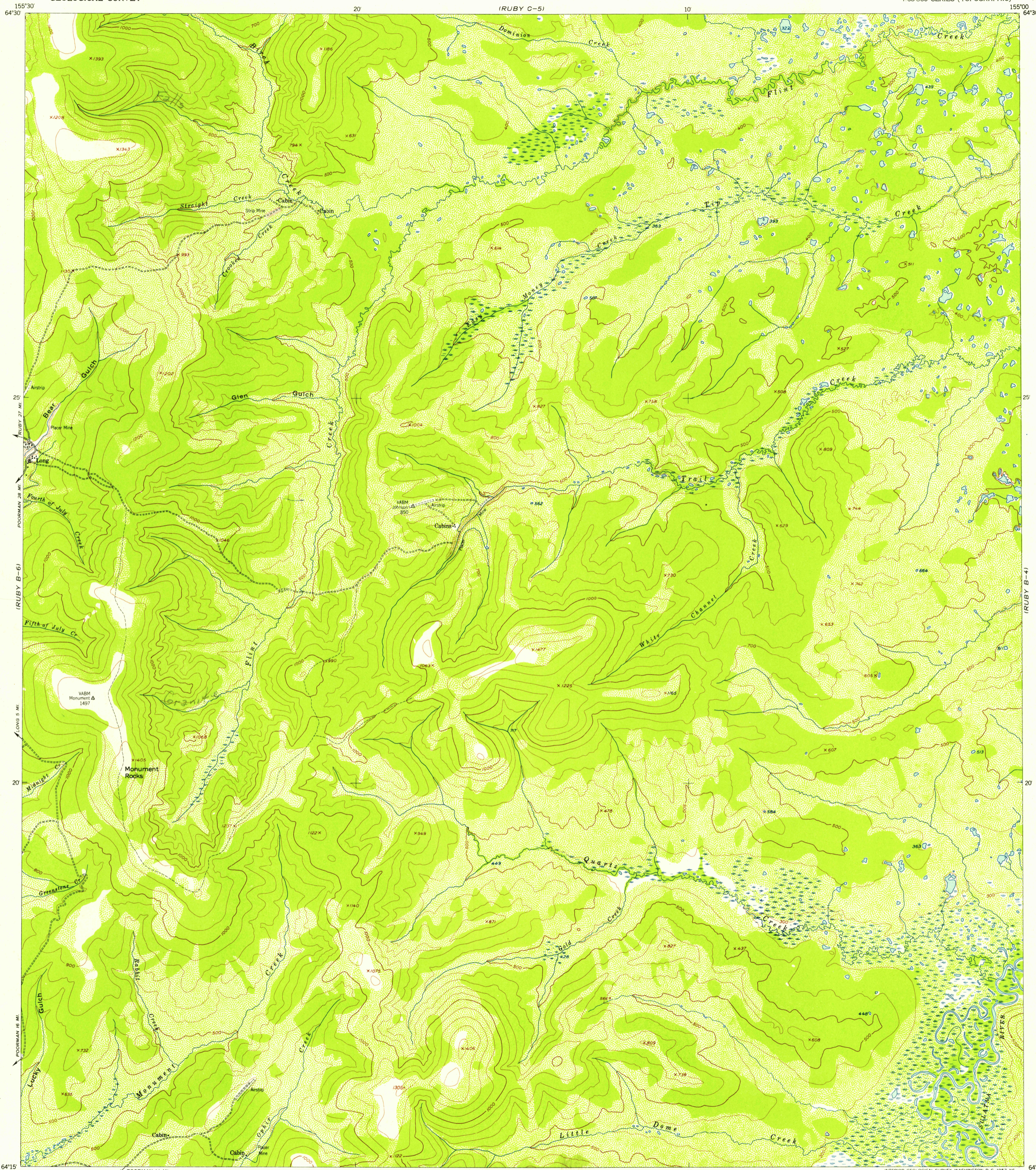


(RUBY C-6)

UNITED STATES
DEPARTMENT OF THE INTERIOR
GEOLOGICAL SURVEY

RUBY (B-5) QUADRANGLE
ALASKA—FOURTH JUDICIAL DIVISION
1:63 360 SERIES (TOPOGRAPHIC)

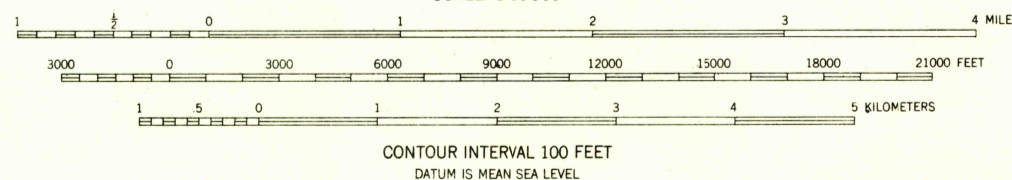
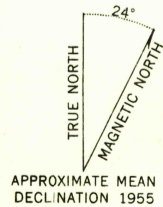
(RUBY C-4)



U.S.G.S.
FILE COPY
TOPOGRAPHIC DIVISION

(RUBY A-6)

Mapped, edited, and published by the Geological Survey
 Control by USCGS and USCE
 Topography from aerial photographs by multiplex methods 1955
 Aerial photographs taken 1952. Map not field checked
 Universal Transverse Mercator projection, zone 5
 1927 North American datum
 Unchecked elevations are shown in brown and blue



USGS
Historical File
Topographic Division

ROAD CLASSIFICATION
 Light duty ————— Unimproved dirt - - - - -



U.S.G.S.
FILE COPY
TOPOGRAPHIC DIVISION

RUBY (B-5), ALASKA
N6415-W15500/15X30
1952

AUG 14 1957

2080

FOR SALE BY U.S. GEOLOGICAL SURVEY
 FAIRBANKS, ALASKA DENVER 2, COLORADO WASHINGTON 25, D. C.
 A FOLDER DESCRIBING TOPOGRAPHIC MAPS AND SYMBOLS IS AVAILABLE ON REQUEST