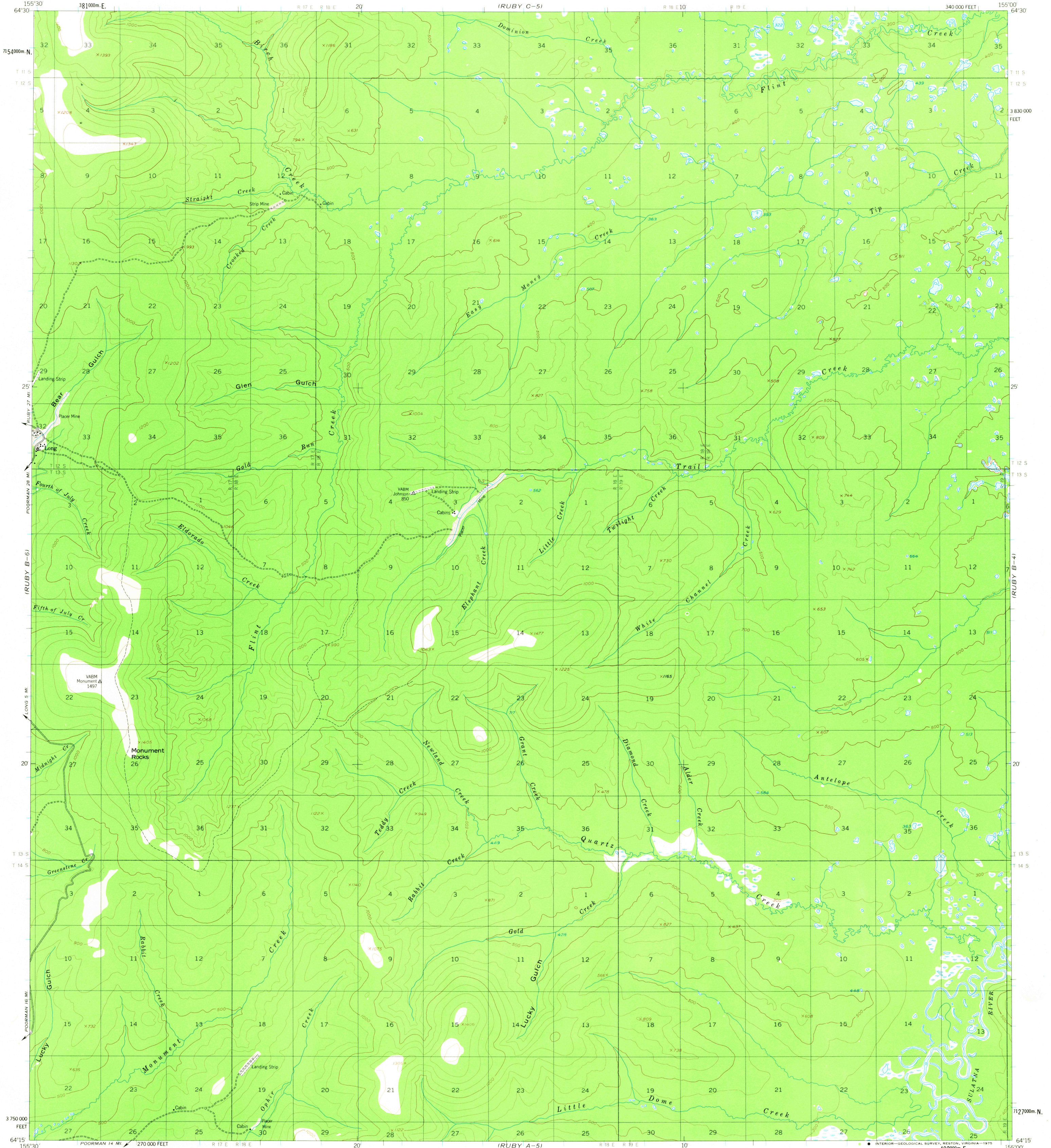


(RUBY C-6)

UNITED STATES
DEPARTMENT OF THE INTERIOR
GEOLOGICAL SURVEY


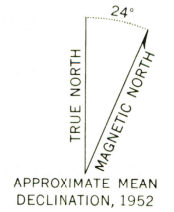
RUBY (B-5) QUADRANGLE
ALASKA
1:63 360 SERIES (TOPOGRAPHIC)

(RUBY C-4)



(RUBY A-6)

Mapped, edited, and published by the Geological Survey
Control by NOS/NOAA and USCE
Topography by photogrammetric methods from aerial photographs
taken 1952. Map not field checked
Universal Transverse Mercator projection, 1927 North American datum
10,000-foot grid based on Alaska coordinate system, zone 5
1000-metre Universal Transverse Mercator grid ticks,
zone 5, shown in blue
Land lines represent unsurveyed and unmarked locations
determined by the Bureau of Land Management
Folio K-10, Kateel River Meridian
Swamps, as portrayed, indicate only the wetter areas,
usually of low relief, as interpreted from aerial photographs



ROAD CLASSIFICATION
Light duty ———— Unimproved dirt - - - - -



FOR SALE BY U.S. GEOLOGICAL SURVEY
FAIRBANKS, ALASKA 99701, DENVER, COLORADO 80225, OR RESTON, VIRGINIA 22092
A FOLDER DESCRIBING TOPOGRAPHIC MAPS AND SYMBOLS IS AVAILABLE ON REQUEST

JUN 0 2 1975
RUBY (B-5), ALASKA
N6415—W15500/15X30
1952
MINOR REVISIONS 1973

USGS
HISTORICAL FILE
TOPOGRAPHIC DIVISION

1270