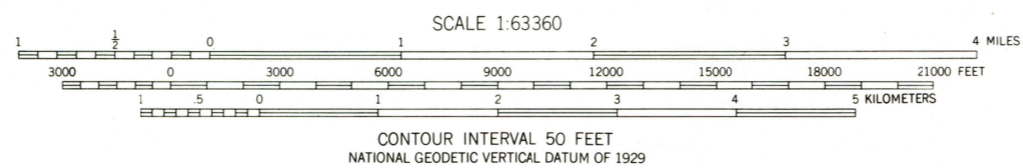
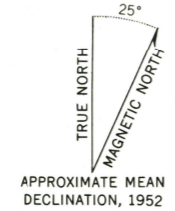



Mapped, edited, and published by the Geological Survey
Control by USGS and USCE
Topography by photogrammetric methods from aerial photographs
taken 1952. Map not field checked
Projection and 1000-meter grid ticks shown in blue:
Universal Transverse Mercator, zone 5
10,000-foot grid ticks based on Alaska coordinate
system, zone 5. 1927 North American Datum
To place on the predicted North American Datum 1983 move
the projection lines 65 meters north and 122 meters east
Land lines represent unsurveyed and unmarked locations
predetermined by the Bureau of Land Management
Folio K-10, Kotel River Meridian
Swamps, as portrayed, indicate only the wetter areas,
usually of low relief, as interpreted from aerial photographs
There may be private inholdings within the boundaries of the
National or State reservations shown on this map



FOR SALE BY U. S. GEOLOGICAL SURVEY
FAIRBANKS, ALASKA 99701, DENVER, COLORADO 80225, OR RESTON, VIRGINIA 22092
A FOLDER DESCRIBING TOPOGRAPHIC MAPS AND SYMBOLS IS AVAILABLE ON REQUEST

ROAD CLASSIFICATION
No roads or trails in this area
RUBY (C-3), ALASKA
N6430—W15400/15X30
1952
MINOR REVISION 1984



SEP 26 1989

REC'D FILE COPY