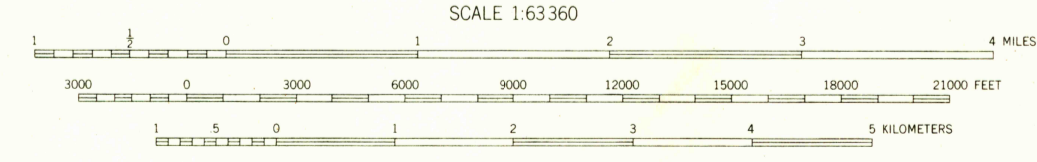
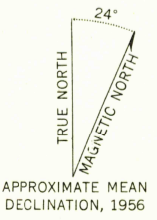


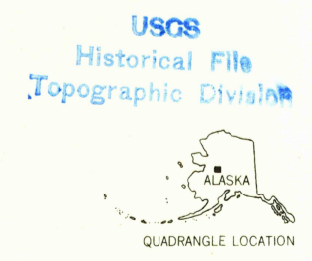


Mapped, edited, and published by the Geological Survey  
Control by USCGS and USCE  
Topography from aerial photographs by multiplex methods 1956  
Aerial photographs taken 1952. Map not field checked  
Universal Transverse Mercator projection, zone 5  
1927 North American datum  
Unchecked elevations are shown in brown and blue



CONTOUR INTERVAL 100 FEET  
DASHED LINES REPRESENT 50 FOOT CONTOURS  
DATUM IS MEAN SEA LEVEL

FOR SALE BY U.S. GEOLOGICAL SURVEY  
FAIRBANKS, ALASKA DENVER 2, COLORADO WASHINGTON 25, D.C.  
A FOLDER DESCRIBING TOPOGRAPHIC MAPS AND SYMBOLS IS AVAILABLE ON REQUEST



U.S.G.S. FILE COPY  
TOPOGRAPHIC DIVISION  
ROAD CLASSIFICATION  
No roads or trails in this area  
RUBY (D-5), ALASKA  
N6445-W15500/15X30  
1952