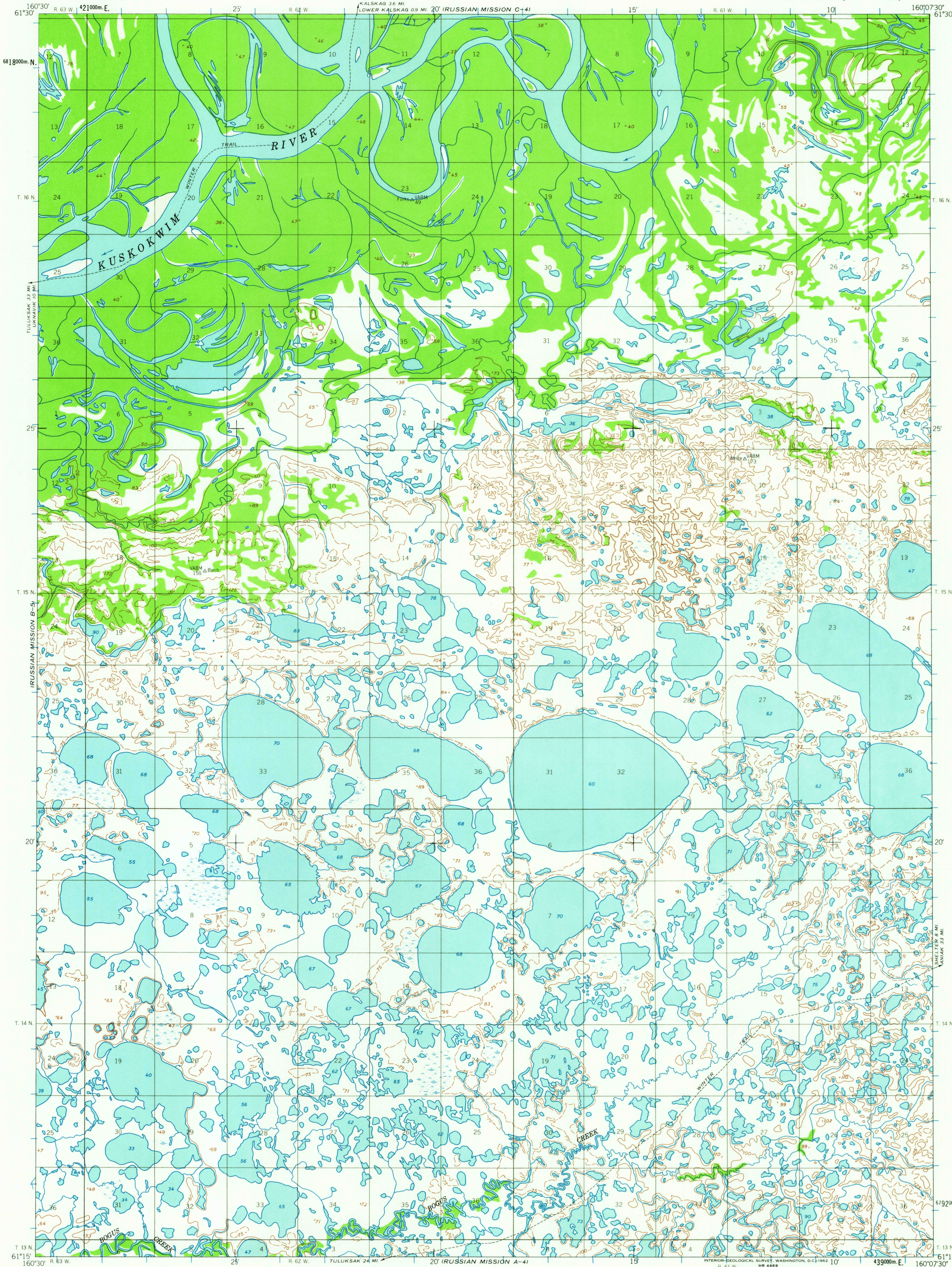


UNITED STATES
DEPARTMENT OF THE INTERIOR
GEOLOGICAL SURVEY

RUSSIAN MISSION (B-4) QUADRANGLE
ALASKA
1:63 360 SERIES (TOPOGRAPHIC)

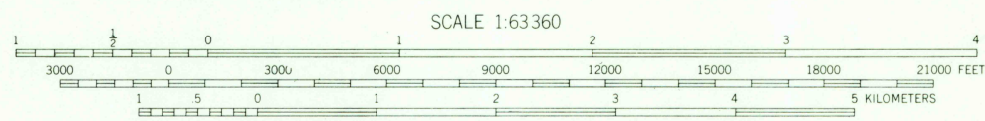
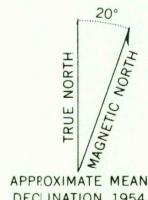


Mapped by the Army Map Service
Published for civil use by the Geological Survey
Control by USC&GS, and USCE

Topography by photogrammetric methods from aerial
photographs taken 1952. Field annotated 1953-1954
Map not field checked

Universal Transverse Mercator projection
1927 North American datum
1000-meter Universal Transverse Mercator grid ticks,
zone 4, shown in blue

Land lines represent unsurveyed and unmarked locations
predetermined by the Bureau of Land Management
Folio S-10, Seward Meridian



CONTOUR INTERVAL 50 FEET
DASHED LINES REPRESENT 25 FOOT CONTOURS
DATUM IS APPROXIMATE MEAN SEA LEVEL



USGS
Historical File
Topographic Division

ROAD CLASSIFICATION
Trails

FOR SALE BY U.S. GEOLOGICAL SURVEY
FAIRBANKS, ALASKA, DENVER 25, COLORADO OR WASHINGTON 25, D.C.
A FOLDER DESCRIBING TOPOGRAPHIC MAPS AND SYMBOLS IS AVAILABLE ON REQUEST

RUSSIAN MISSION (B-4), ALASKA
N6115-W16007.5/15X22.5

1954

MAR - 5 1963

2560