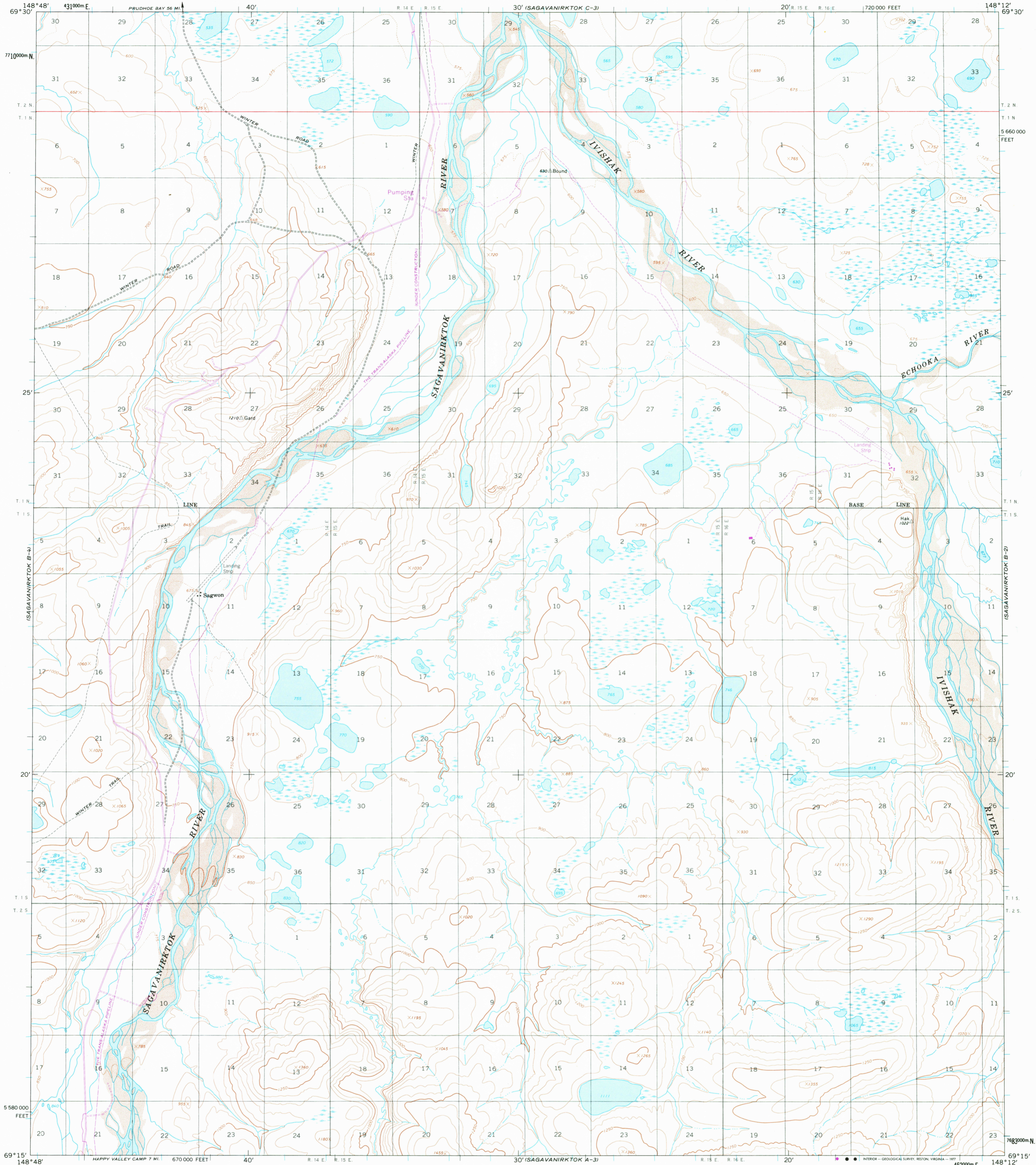


UNITED STATES
DEPARTMENT OF THE INTERIOR
GEOLOGICAL SURVEY

SAGAVANIRKTOK (B-3) QUADRANGLE
ALASKA NORTH SLOPE BOROUGH
1:63 360 SERIES (TOPOGRAPHIC)



Mapped, edited, and published by the Geological Survey
Control by USGS, USC&GS, and USCE

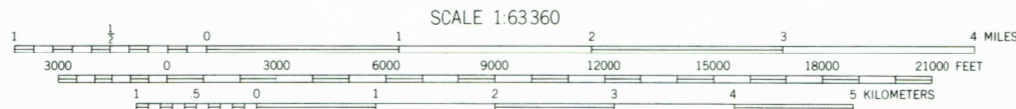
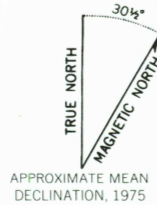
Topography by photogrammetric methods from aerial photographs
taken 1970, field annotated 1971. Map not field checked

Projection and 1000-meter grid ticks: Universal
Transverse Mercator, zone 6
10,000-foot grid ticks based on Alaska coordinate
system, zone 4, 1927 North American datum

Land lines represent unsurveyed and unmarked locations
determined by the Bureau of Land Management
Folios U-3 and U-11, Umiat Meridian

Swamps, as portrayed, indicate only the wetter areas,
usually of low relief, as interpreted from aerial photographs

Revisions shown in purple compiled from aerial photographs
taken 1975. This information not field checked



CONTOUR INTERVAL 50 FEET
DOTTED LINES REPRESENT 25-FOOT CONTOURS
NATIONAL GEODETIC VERTICAL DATUM OF 1929

FOR SALE BY U.S. GEOLOGICAL SURVEY
FAIRBANKS, ALASKA 99701, DENVER, COLORADO 80225, OR RESTON, VIRGINIA 22092
A FOLDER DESCRIBING TOPOGRAPHIC MAPS AND SYMBOLS IS AVAILABLE ON REQUEST



ROAD CLASSIFICATION
Light-duty ——— Unimproved dirt - - - - -

SAGAVANIRKTOK (B-3), ALASKA
N6915-W14812/15 X 36

1971
PHOTOREVISED 1975

USGS
Historical File
Topographic Division

OCT 18 1977

6100