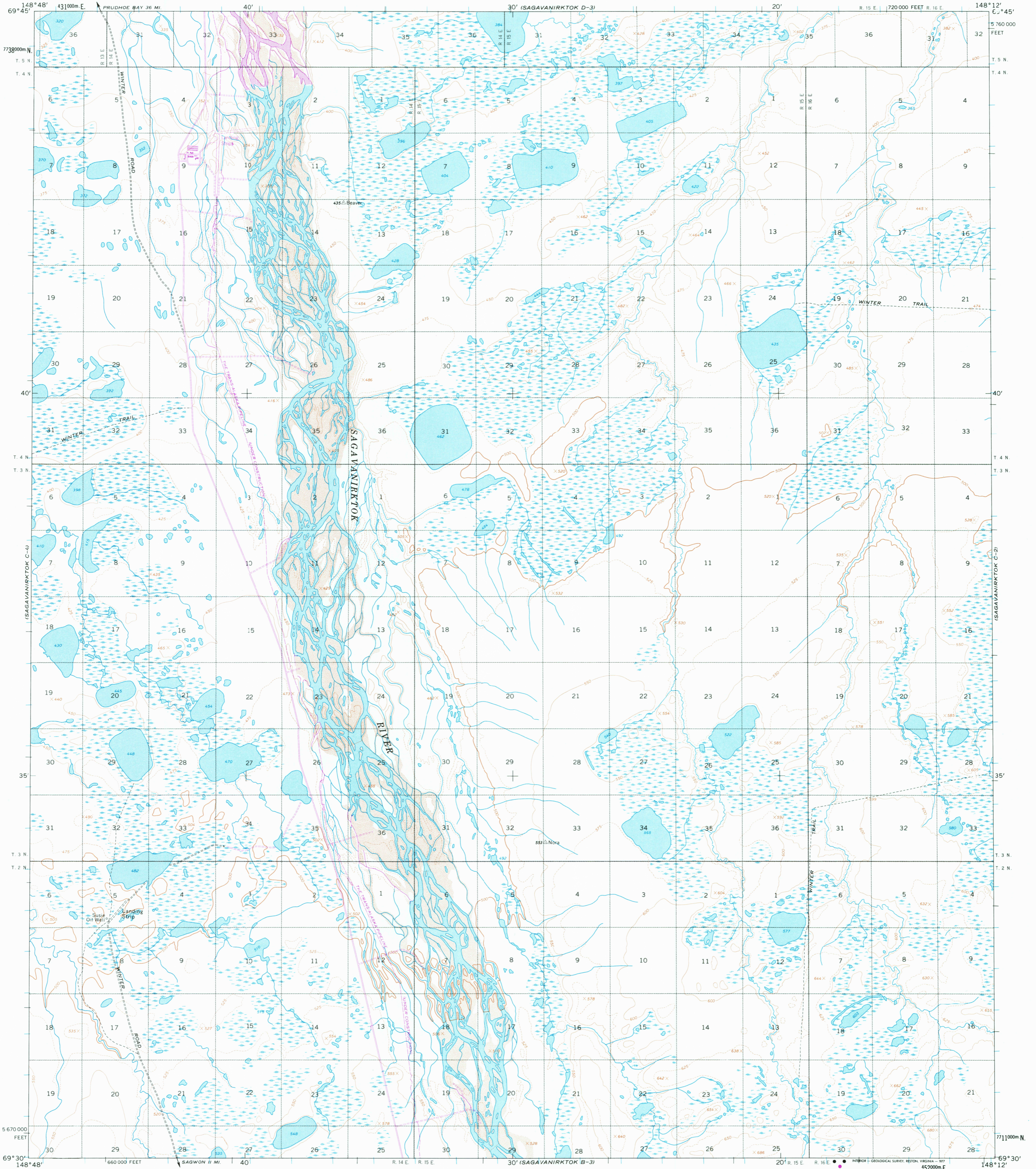


UNITED STATES  
DEPARTMENT OF THE INTERIOR  
GEOLOGICAL SURVEY

SAGAVANIRK TOK (C-3) QUADRANGLE  
ALASKA—NORTH SLOPE BOROUGH  
1:63 360 SERIES (TOPOGRAPHIC)



Mapped, edited, and published by the Geological Survey

Control by USGS and USC&GS

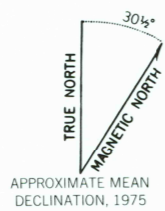
Topography by photogrammetric methods from aerial photographs taken 1970, field annotated 1971. Map not field checked

Projection and 1000-meter grid ticks: Universal Transverse Mercator, zone 6  
10,000-foot grid ticks based on Alaska coordinate system, zone 4. 1927 North American datum

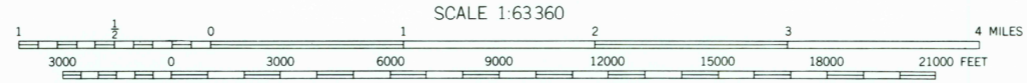
Land lines represent unsurveyed and unmarked locations predetermined by the Bureau of Land Management Folio U-3, Umiat Meridian

Swamps, as portrayed, indicate only the wetter areas, usually of low relief, as interpreted from aerial photographs

Revisions shown in purple compiled from aerial photographs taken 1975. This information not field checked



APPROXIMATE MEAN DECLINATION, 1975



SCALE 1:63360  
CONTOUR INTERVAL 50 FEET  
DOTTED LINES REPRESENT 25-FOOT CONTOURS  
NATIONAL GEODETIC VERTICAL DATUM OF 1929



QUADRANGLE LOCATION

ROAD CLASSIFICATION  
Light-duty ——— Unimproved dirt - - - - -

FOR SALE BY U.S. GEOLOGICAL SURVEY  
FAIRBANKS, ALASKA 99701, DENVER, COLORADO 80225, OR RESTON, VIRGINIA 22092  
A FOLDER DESCRIBING TOPOGRAPHIC MAPS AND SYMBOLS IS AVAILABLE ON REQUEST

SAGAVANIRK TOK (C-3), ALASKA  
N6930—W14812/15 X 36

1971  
PHOTOREVISED 1975

USGS  
Historical File  
Topographic Division

SEP 22 1977

3750