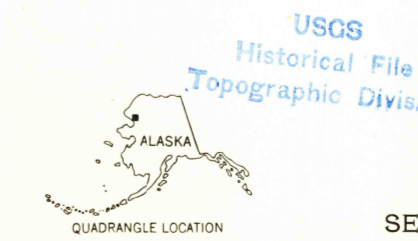
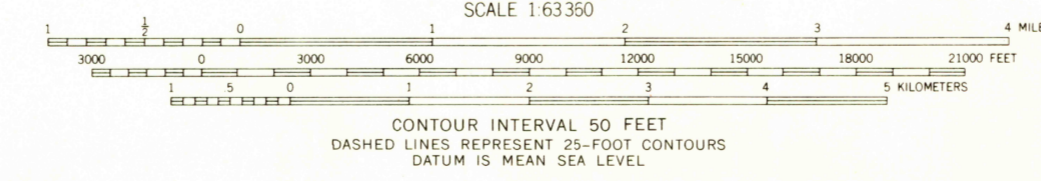
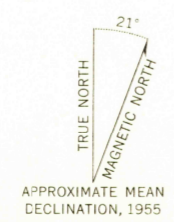


Mapped by the Army Map Service  
Edited and published by the Geological Survey  
Control by USC&GS and USCE  
Topography by photogrammetric methods from aerial photographs  
taken 1955, field annotated 1955. Map not field checked  
Universal Transverse Mercator projection. 1927 North American datum  
10,000-foot grid based on Alaska coordinate system, zone 7  
1000-meter Universal Transverse Mercator grid ticks,  
zone 4, shown in blue  
Land lines represent unsurveyed and unmarked locations  
pre-determined by the Bureau of Land Management  
Folios K-3 and K-7, Kasteel River Meridian



USGS  
Historical File  
Topographic Division  
ROAD CLASSIFICATION  
Trails  
**FILE COPY**  
TOPOGRAPHIC DIVISION

FOR SALE BY U.S. GEOLOGICAL SURVEY  
FAIRBANKS, ALASKA 99701, DENVER, COLORADO 80225, OR WASHINGTON, D. C. 20242  
A FOLDER DESCRIBING TOPOGRAPHIC MAPS AND SYMBOLS IS AVAILABLE ON REQUEST

SELAWIK (D-3), ALASKA  
N6645-W16000/15 X 30  
1955

U.S.G.S.  
**FILE COPY**  
TOPOGRAPHIC DIVISION  
2100  
JUN 1 5 1955