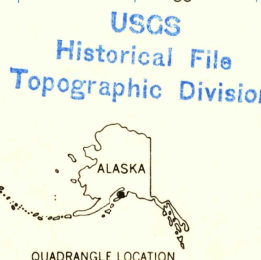
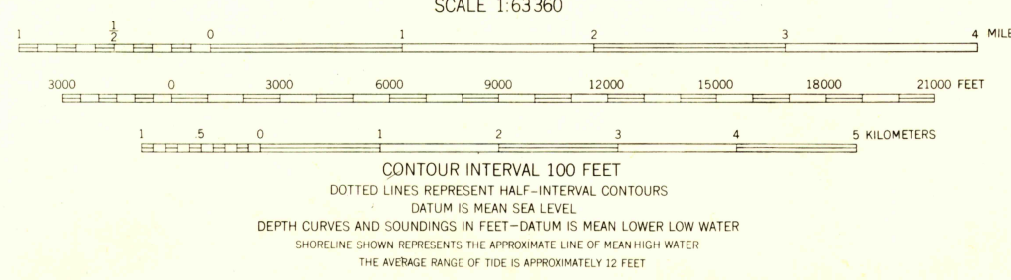
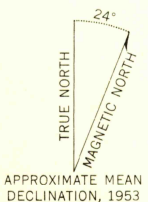


Mapped, edited, and published by the Geological Survey
Control by USC&GS and USCE
Hydrography compiled from USC&GS charts
8531, 8532, 8554 (1:200,000 scale), and 8558
Topography from aerial photographs by multiplex methods 1953
Aerial photographs taken 1951
Universal Transverse Mercator projection, zone 5
1927 North American datum
Unchecked elevations are shown in brown
1000-meter Universal Transverse Mercator grid ticks,
zone 5, shown in blue



ROAD CLASSIFICATION

ALL WEATHER ROADS	DRY WEATHER ROADS
Hard-surface	None
Improved dirt	None
Other	None
Unimproved dirt	None
Trails	None

SELDOVIA (A-5), ALASKA
N5900—W15130/1522.5
1953

FOR SALE BY U. S. GEOLOGICAL SURVEY
FAIRBANKS, ALASKA FEDERAL CENTER, DENVER, COLORADO WASHINGTON 25, D. C.
A FOLDER DESCRIBING TOPOGRAPHIC MAPS AND SYMBOLS IS AVAILABLE ON REQUEST

U.S.G.S.
FILE COPY
TOPOGRAPHIC DIVISION

JAN 21 1956
3940