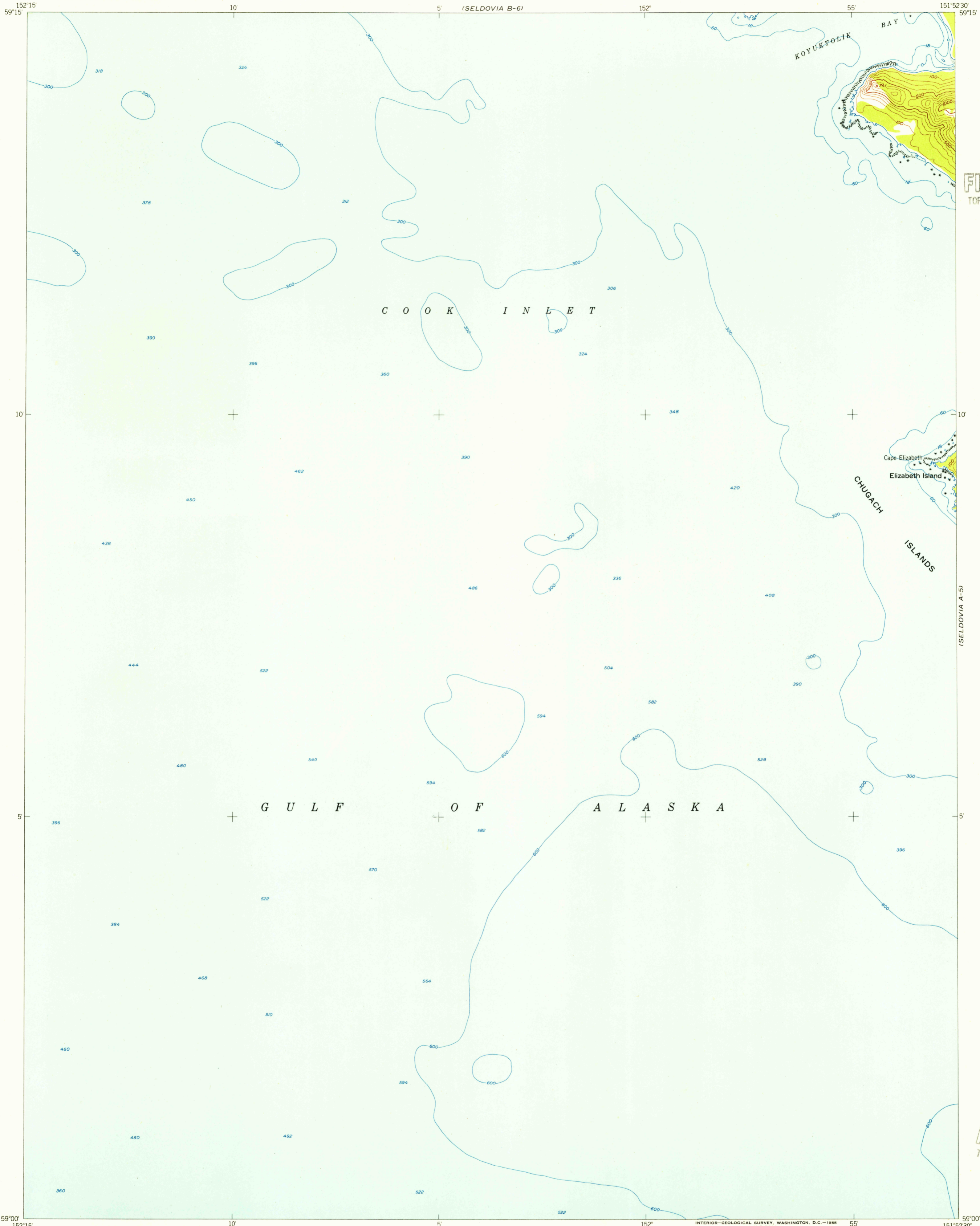


(SELDOVIA B-5)

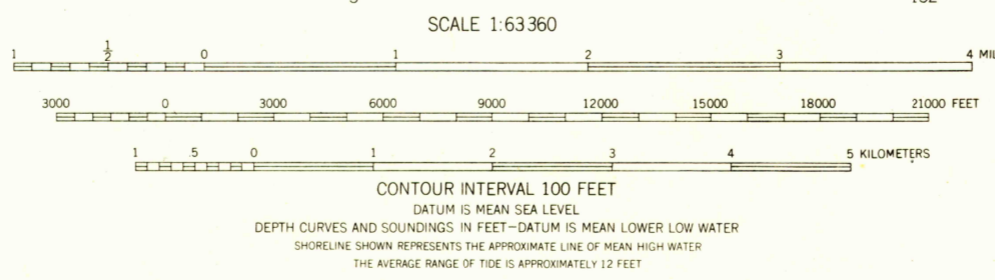
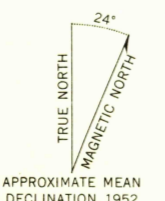


U.S.G.S.
FILE COPY
TOPOGRAPHIC DIVISION

(SELDOVIA A-5)

U.S.G.S.
FILE COPY
TOPOGRAPHIC DIVISION

Mapped, edited, and published by the Geological Survey
Control by USC&GS
Hydrography compiled from USC&GS charts
8531, 8532, and 8554 (1:200,000 scale)
Topography from aerial photographs by multiplex methods 1952
Aerial photographs taken 1951
Universal Transverse Mercator projection, zone 5
1927 North American datum
Unchecked elevations are shown in brown



ROAD CLASSIFICATION

ALL WEATHER ROADS		DRY WEATHER ROADS	
Hard surface	None	Improved dirt	None
Other	None	Unimproved dirt	None
Trails		None	

SELDOVIA (A-6), ALASKA
N5900—W15152.5/15X22.5
1952

FOR SALE BY U. S. GEOLOGICAL SURVEY
FAIRBANKS, ALASKA FEDERAL CENTER, DENVER, COLORADO WASHINGTON 25, D. C.
A FOLDER DESCRIBING TOPOGRAPHIC MAPS AND SYMBOLS IS AVAILABLE ON REQUEST

MAR 7 1955

2105